



**BAY AREA
AIR QUALITY
MANAGEMENT
DISTRICT**

*Committed to Achieving Clean Air to Protect
the Public's Health and the Environment*

Revised Maps for the Carl Moyer Grant Program

Phil Martien, Ph.D.

Bay Area Air Quality Management District

CARE Task Force Meeting

October, 31 2006

Overview

- Purpose of the Carl Moyer maps
- Why revise the maps?
- New method for Year 8
- Year 8 maps and comparison to Year 7 maps

Purpose of Carl Moyer Maps

- State legislation (AB 1390, Lowenthal) requires that 50% of Carl Moyer grant funds be awarded to directly benefit communities with the highest exposures
- Maps identify target areas where mitigations are most needed
- Grant applications for mitigation projects in target areas receive higher priority

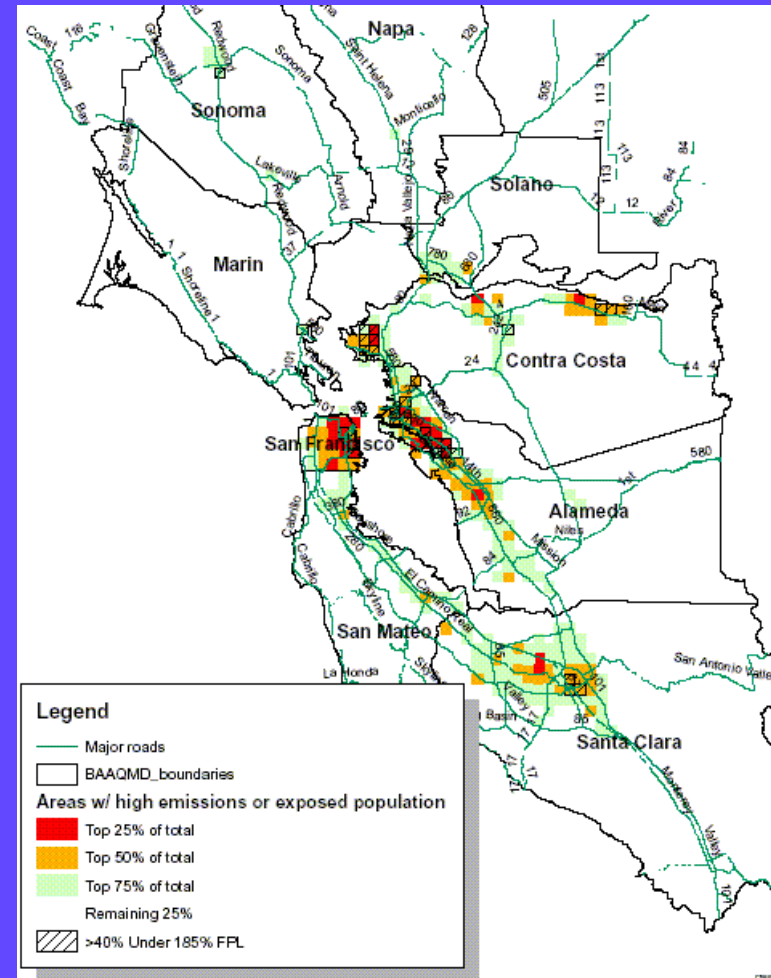
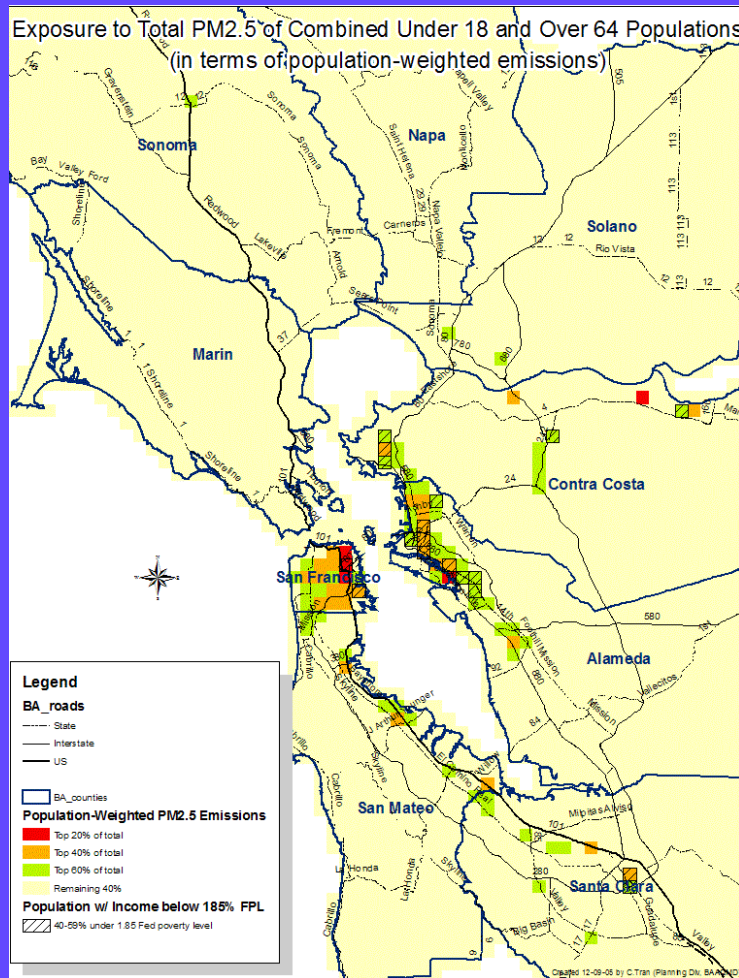
Why Revise the Maps?

- Use latest emissions estimates of fine PM
- Expand target regions to include source areas:
 - Year 7 methodology gives low priority to source areas with low population – these areas can contribute to exposures

Revised Carl Moyer Maps

Year 7

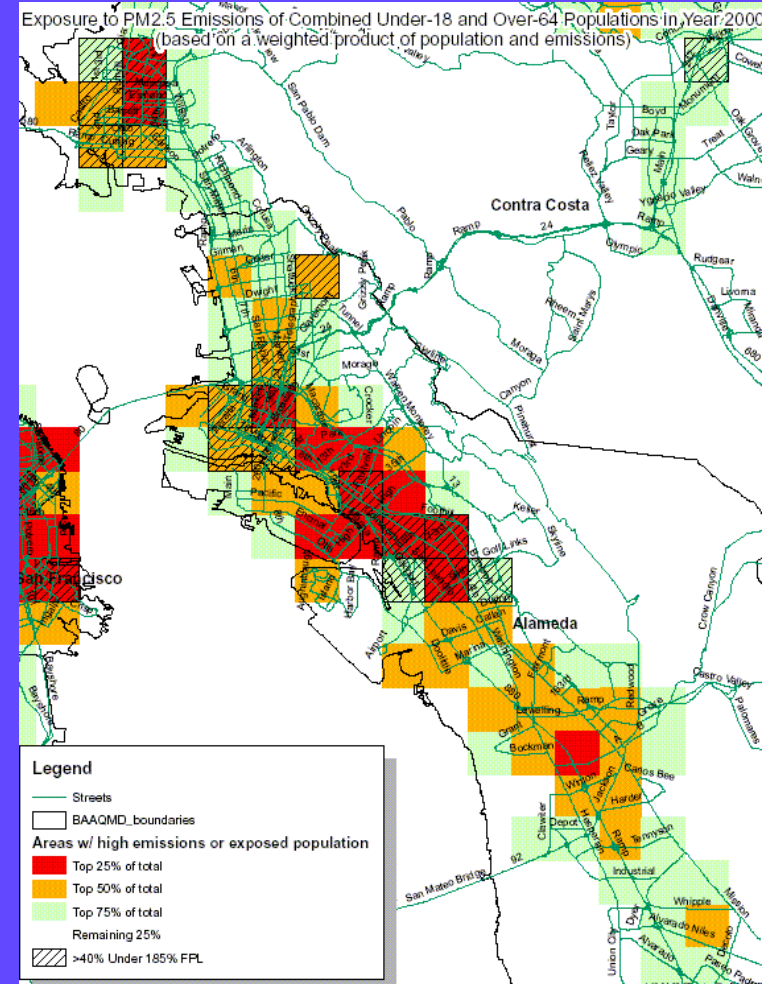
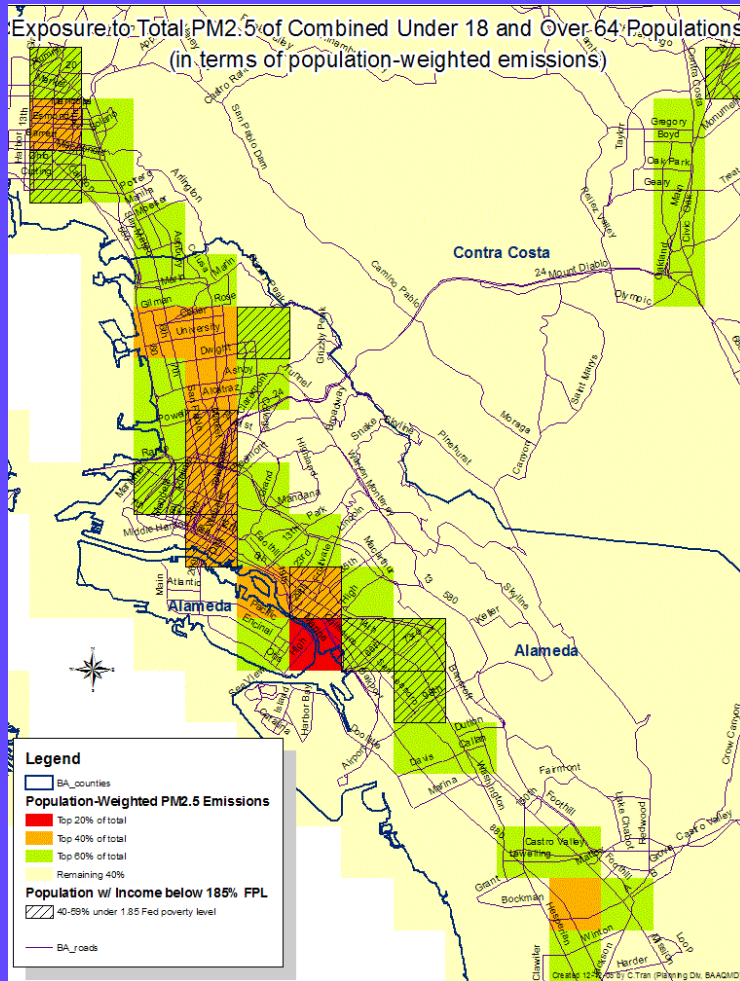
Year 8



Revised Maps – East Bay

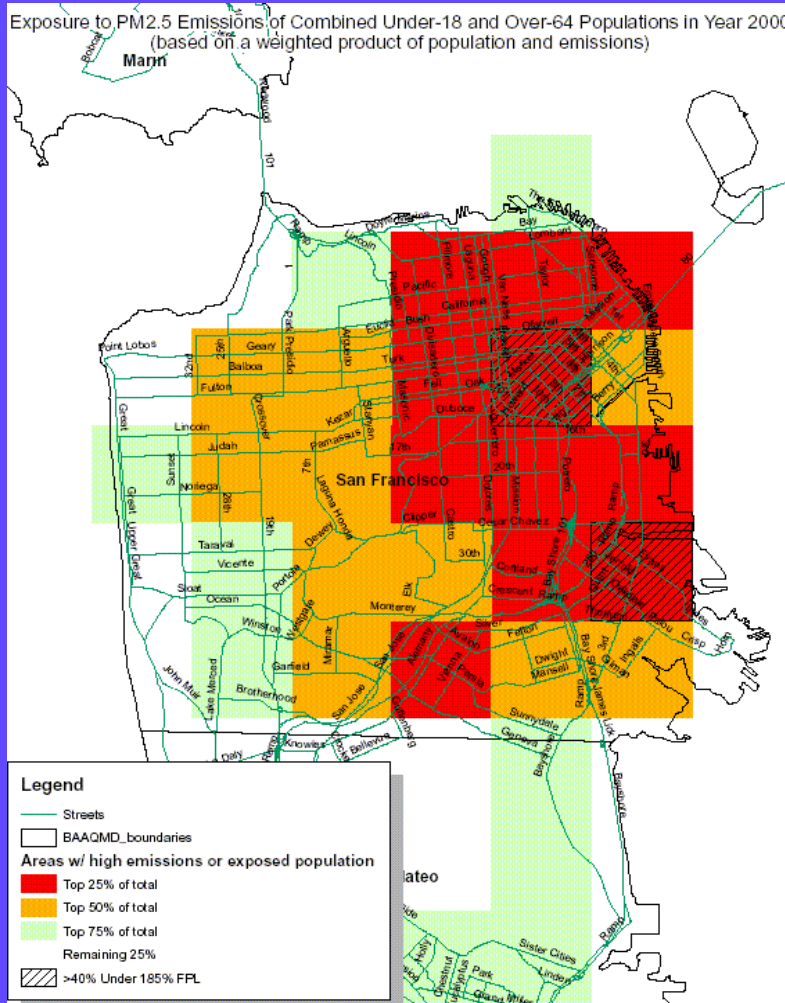
Year 7

Year 8



More Revised Maps

San Francisco, Year 8



Santa Clara, Year 8

