

2023-2024 Geographic Eligibility Form

Funding for this cycle is only available for eligible projects where emission reductions benefit the Air District's most impacted communities, as defined below. **Applicants must complete Page 1 of this form and submit it with their application.** Please see page 2 for additional instructions.

Provided information will be verified by Air District staff.

Form:

To my best knowledge, this proposed project is: *(check applicable box)*

- **A marine vessel:**
 - ☐ Domiciled in West Oakland, East Oakland, Richmond-San Pablo, or Bayview-Hunters Point/Southeast San Francisco
 - ☐ Operating 90% within the San Francisco Bay
- **A locomotive:**
 - ☐ Domiciled in,
 - ☐ Operating at least 30% in,
 - ☐ With at least one stop in,

West Oakland, East Oakland, Richmond-San Pablo, or Bayview-Hunters Point/Southeast San Francisco
- **An electric school bus or electric or hydrogen transit bus (with optional charging infrastructure):**
 - ☐ Domiciled in,
 - ☐ With at least one stop in,

West Oakland, East Oakland, Richmond-San Pablo, or Bayview-Hunters Point/Southeast San Francisco OR other areas in the Bay Area designated as disadvantaged or low-income communities
- **Off-road equipment:**
 - ☐ (non-agricultural) operating at least 30% in West Oakland, East Oakland, Richmond-San Pablo, or Bayview-Hunters Point/Southeast San Francisco OR other areas in the Bay Area designated as disadvantaged or low-income communities
 - ☐ (agricultural) exempt from priority area requirement

Qualifying Address: <i>(street, city, zip code)</i>	
Signature:	
Authorized Signatory Name:	
Authorized Signatory Title:	
Company Name:	
Date:	

Instructions and Additional Information:

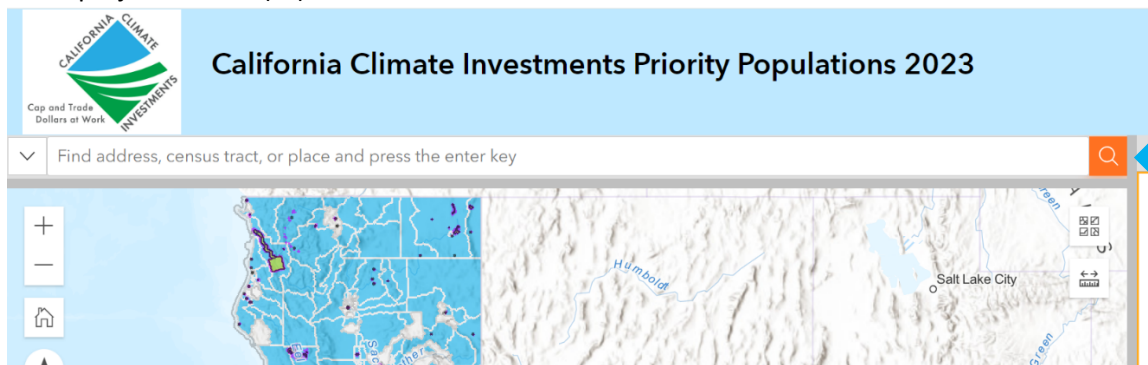
Please see below for instructions on how to check if your project may be in a qualifying area.

If you believe your project meets the geographic eligibility requirements, please check the appropriate box, and include the qualifying address on the form on Page 1, to be submitted with your application, and Air District staff will review for eligibility.

How to check if your project is in a Disadvantaged or Low-Income Community:

1. Click the link for the map here:
<https://gis.carb.arb.ca.gov/portal/apps/experiencebuilder/experience/?id=6b4b15f8c6514733972cabdda3108348>

2. Enter project address(es) in the 'Find address' bar and click the search icon:

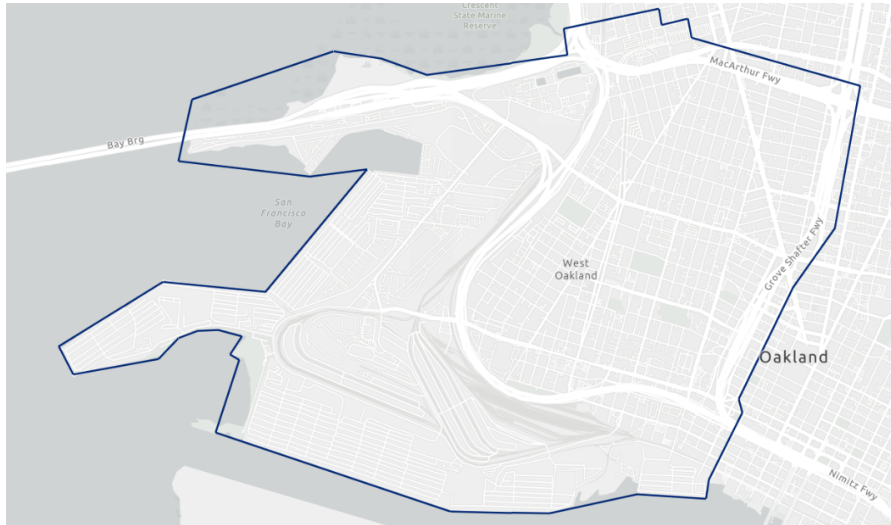


3. Review the color shading in the map for the address entered using the guide below:
 - Yellow Area = disadvantaged community
 - Blue Area = low-income community
 - Green Area = both a disadvantaged and low-income community
 - Neutral (no-color) Area = neither a disadvantaged nor low-income community
 - Note: purple-stripes, grey-stripes, and grey areas are not relevant
4. Projects within SFO, Port of Oakland, and Port of Richmond meet the disadvantaged community requirements.

Reference Community Boundary Maps:

Please refer to the community boundary map images for reference of what areas are considered eligible.

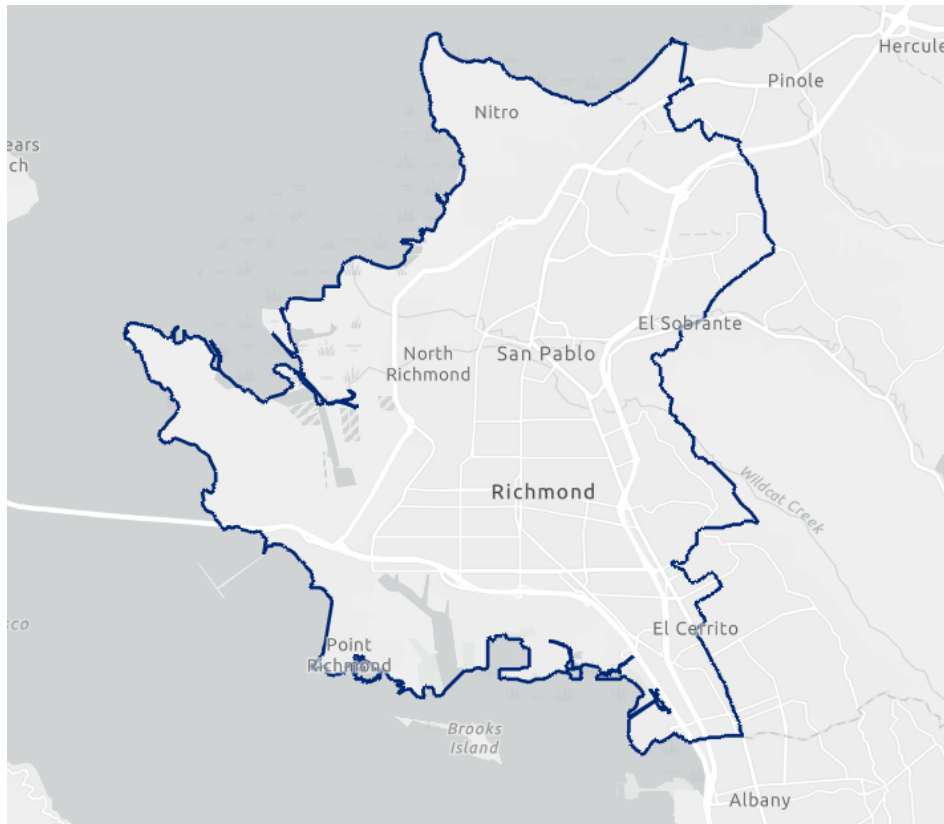
West Oakland:



East Oakland:



Richmond-San Pablo:



Bayview-Hunters Point/Southeast San Francisco:

