BAY AREA
AIR QUALITY
MANAGEMENT
DISTRICT

APPENDIX D

Maps of Overburdened Communities

CalEnviroScreen
Version 4.0
Draft Results - San Francisco Bay Area

Top 30% CalEnviroScreen Scores

Percentile

< 70 | 70 - 80 | 80 - 90 | 90 - 100

Each color represents 10% of scores

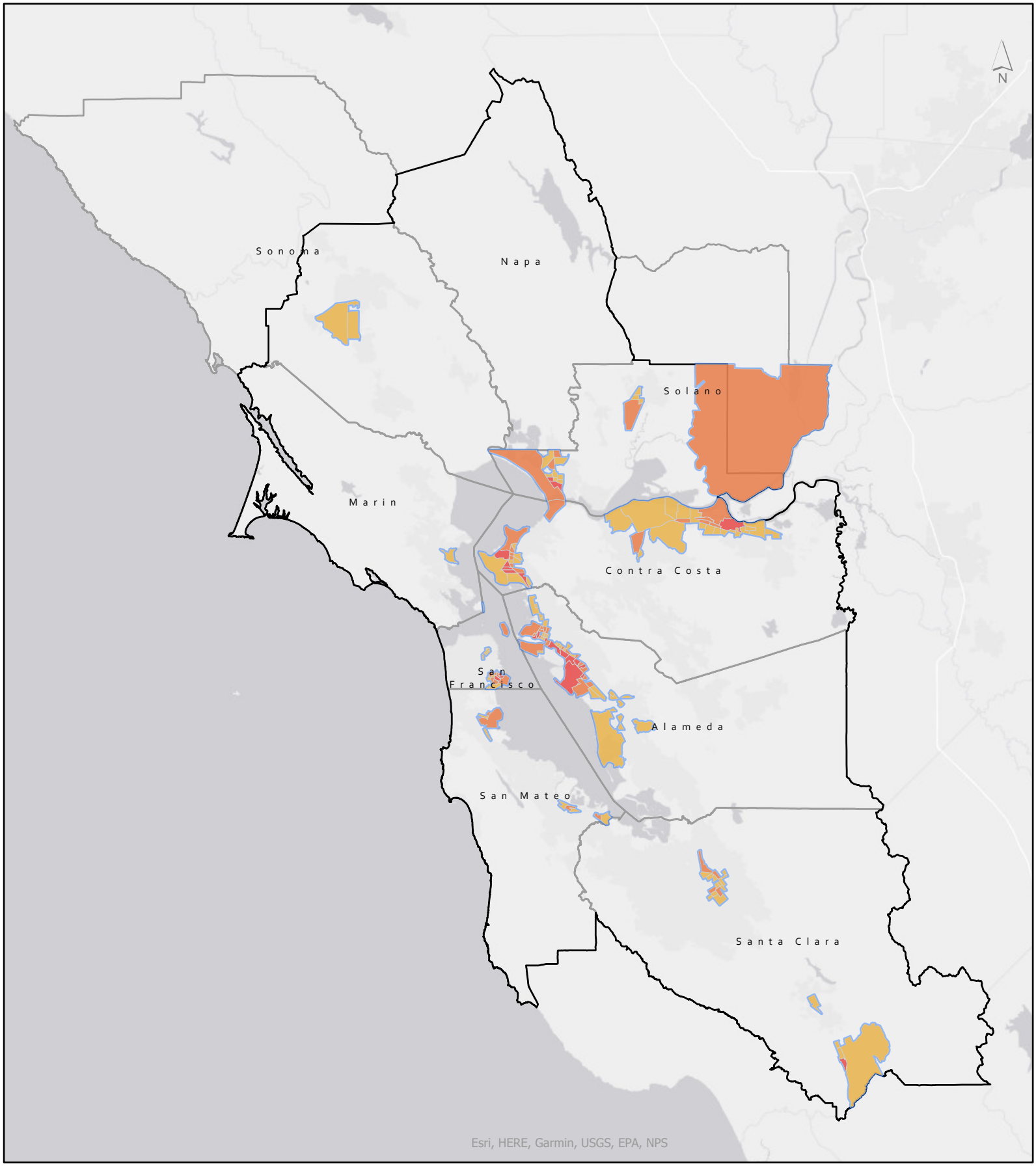

Bay Area Air Quality Management District

BAAQMD Jurisdiction

1000 ft. Buffer

0 5 10 20 Miles

CalEnviroScreen
Version 4.0
Draft Results - SF Bay Area Central Region

Top 30% CalEnviroScreen Scores

Percentile

< 70 | 70 - 80 | 80 - 90 | 90 - 100

Each color represents 10% of scores

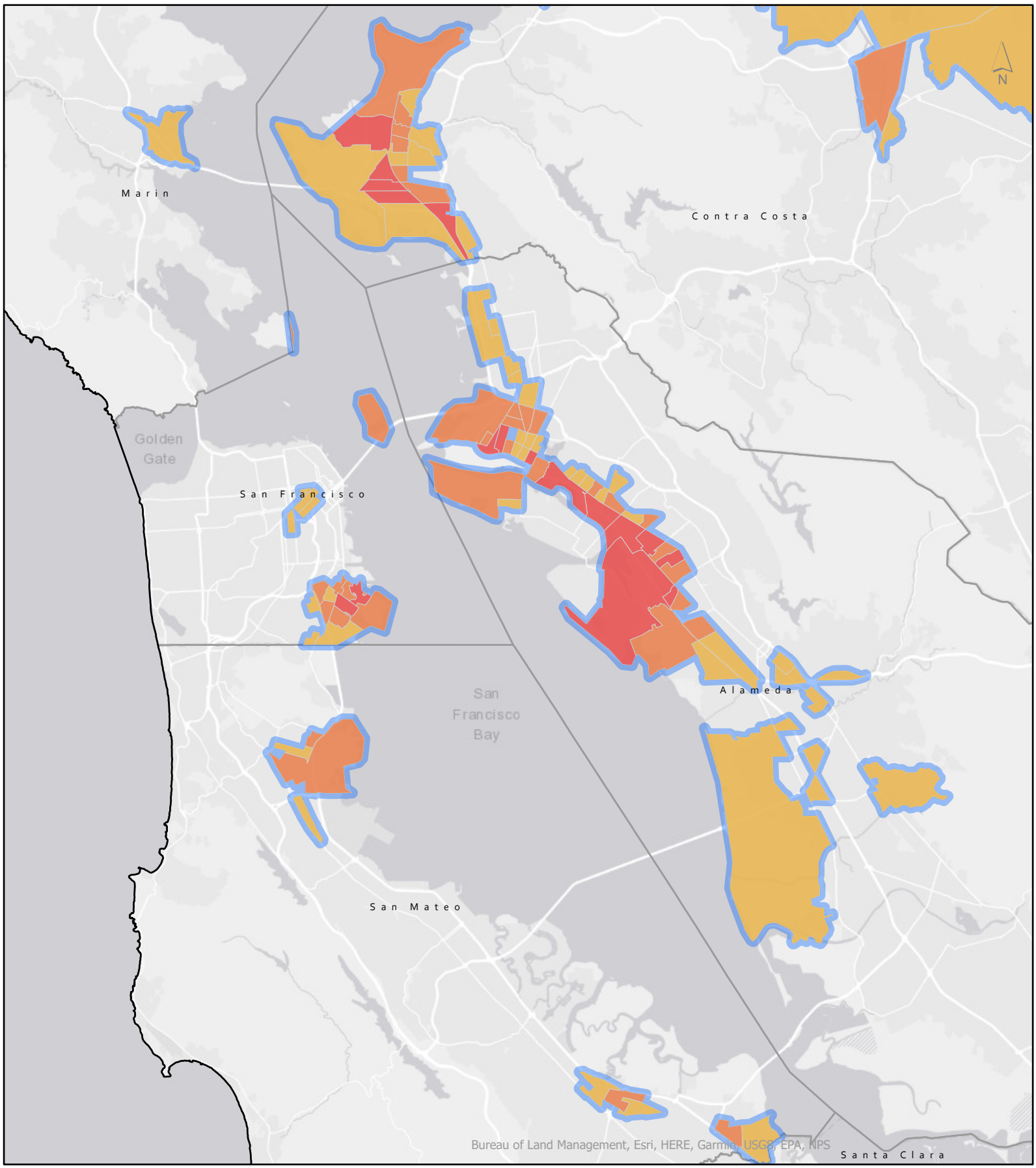

Bay Area Air Quality Management District

BAAQMD Jurisdiction

1000 ft. Buffer

0 1.75 3.5 7 Mil

CalEnviroScreen
Version 4.0
Draft Results - San Pablo/Carquinez/Suisun

Top 30% CalEnviroScreen Scores

Percentile

< 70	70 - 80	80 - 90	90 - 100

Each color represents 10% of scores

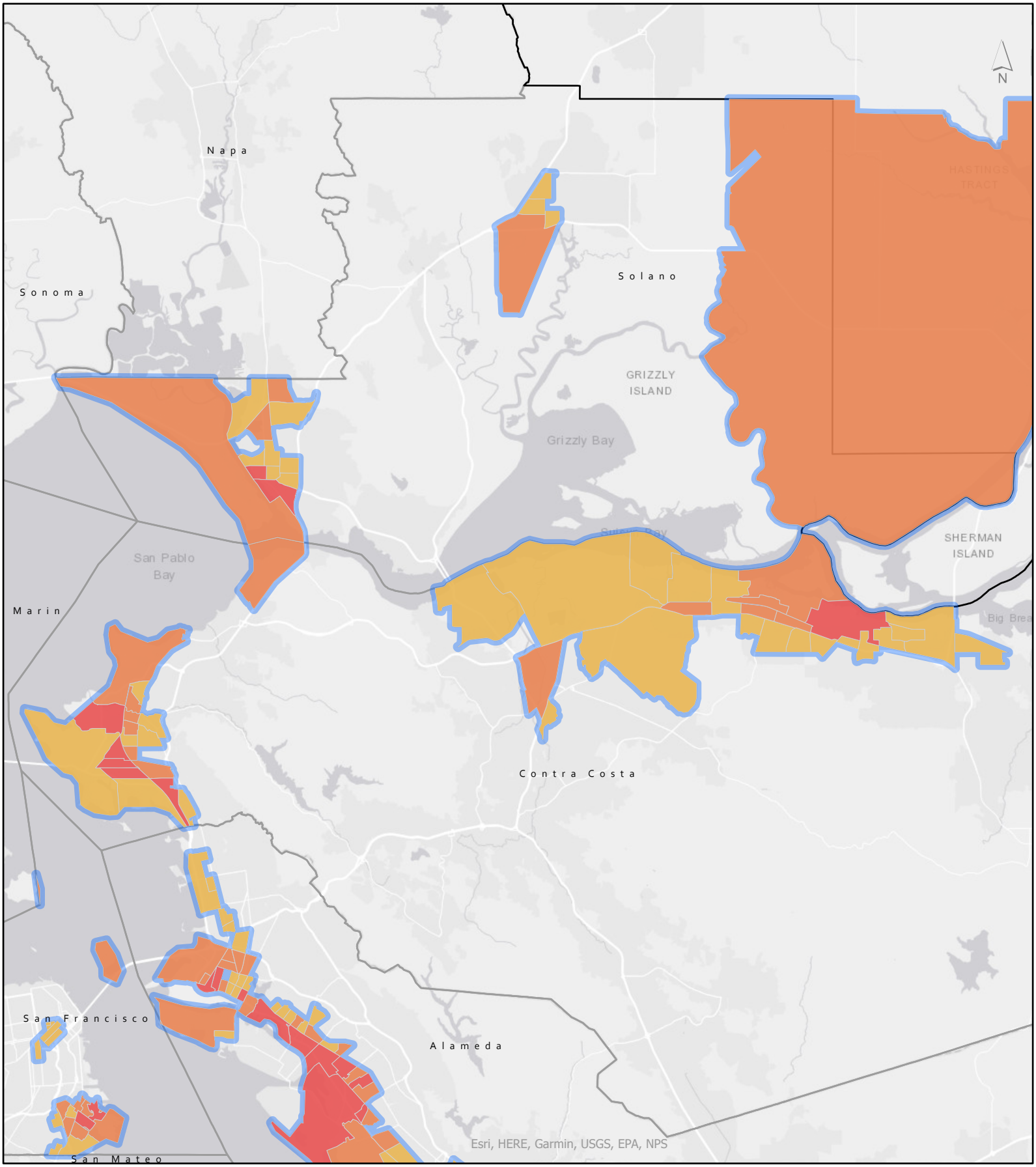

Bay Area Air Quality Management District

BAAQMD Jurisdiction

1000 ft. Buffer

0 1.5 3 6 Miles

CalEnviroScreen
Version 4.0
Draft Results - North Bay

Top 30% CalEnviroScreen Scores

Percentile

< 70 | 70 - 80 | 80 - 90 | 90 - 100

Each color represents 10% of scores

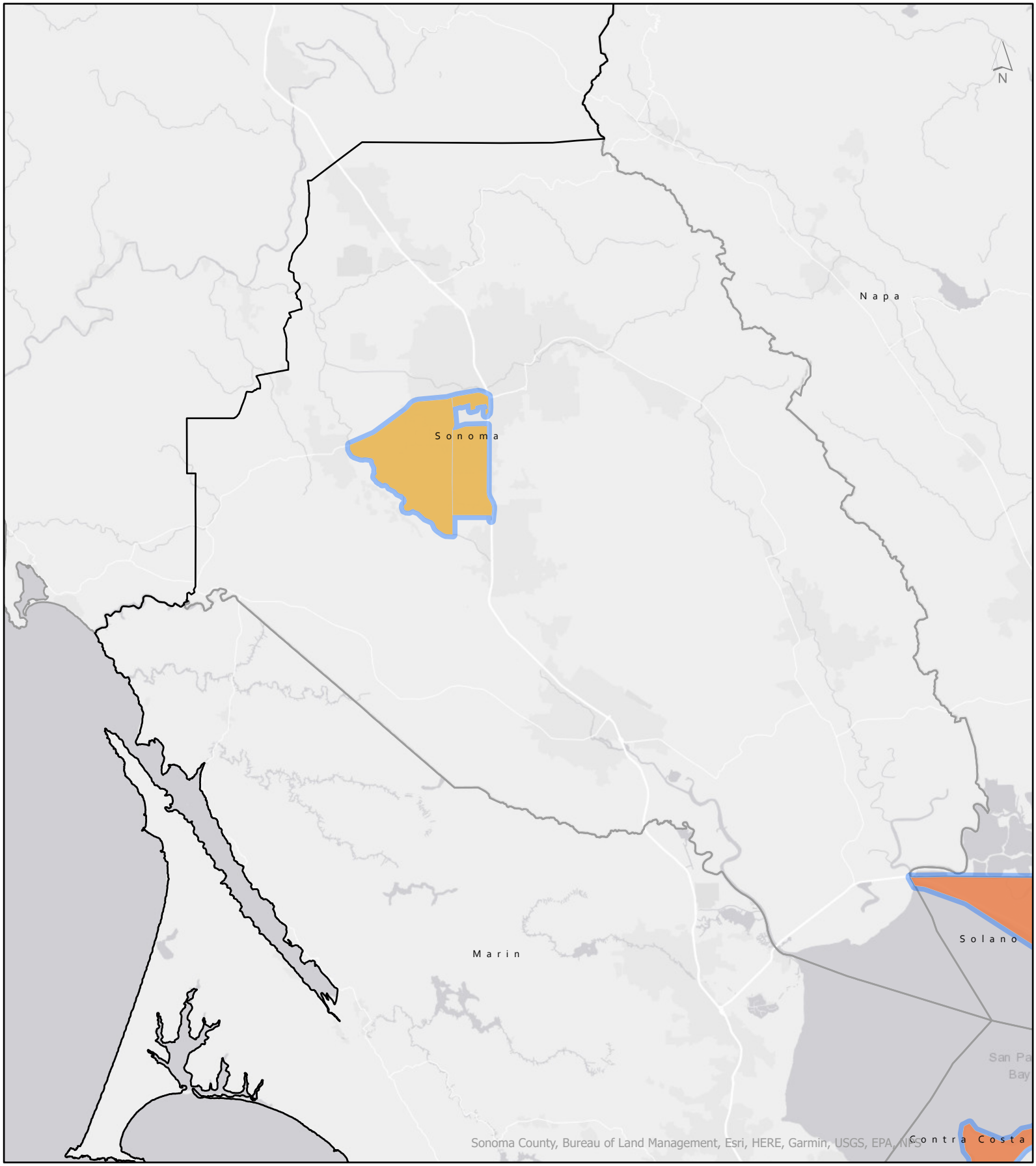

Bay Area Air Quality Management District

BAAQMD Jurisdiction

1000 ft. Buffer

0 1.5 3 6 Miles

CalEnviroScreen
Version 4.0
Draft Results - South Bay

Top 30% CalEnviroScreen Scores

Percentile

< 70 | 70 - 80 | 80 - 90 | 90 - 100

Each color represents 10% of scores

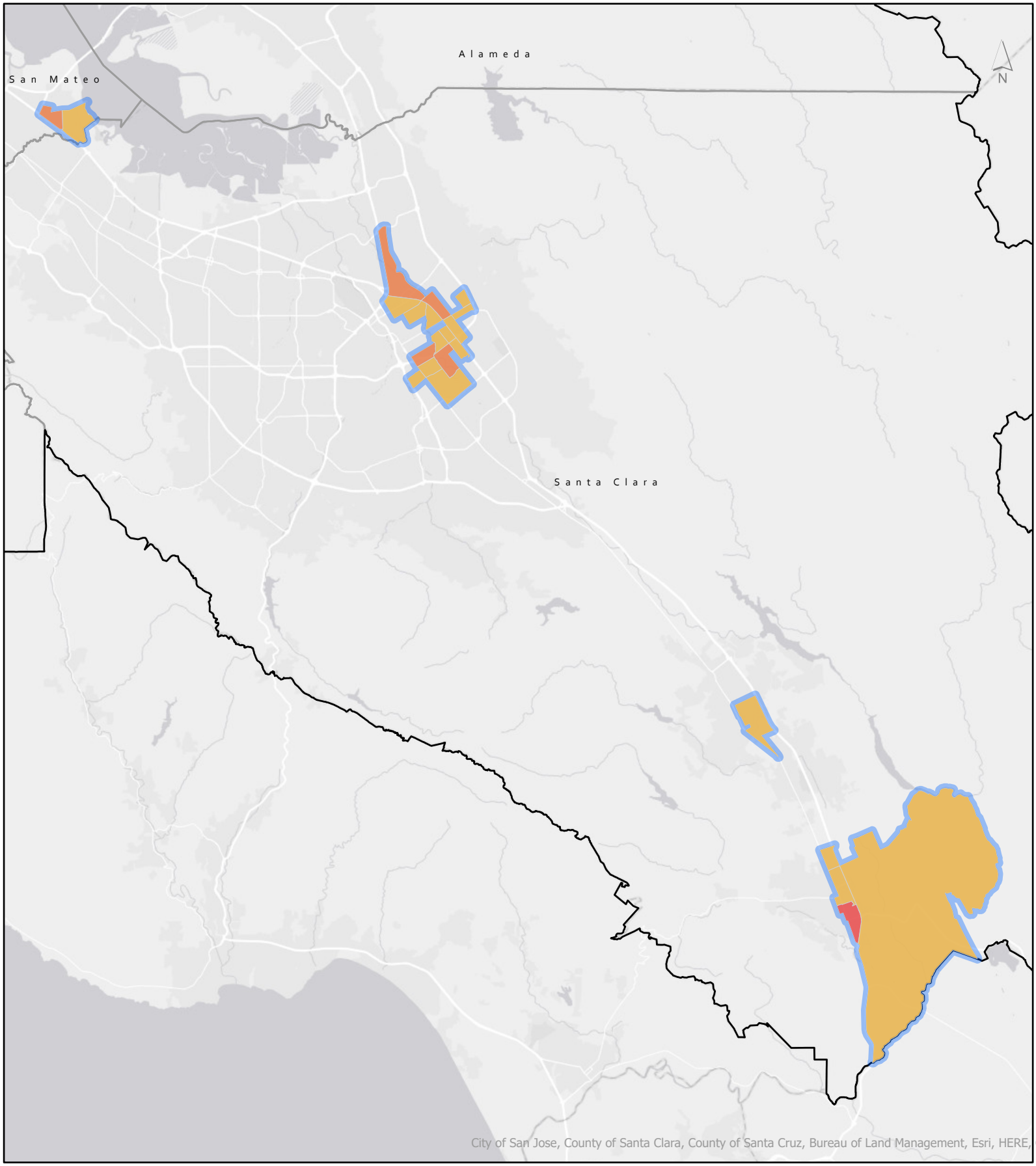

Bay Area Air Quality Management District

BAAQMD Jurisdiction

1000 ft. Buffer

0 1.5 3 6 Miles