Appendix A.4:

Modeling Fine Particulate Matter Emissions from the Chevron Richmond Refinery: An Air Quality Analysis (Version 2)

Version 2 promoted to final from interim draft.

Updates since version 1: Appendix A.4 reordered with Appendix A. Text was added to describe adjustments made to 2018 baseline emissions to represent some facility changes that have occurred since 2018.

BAY AREA
AIR QUALITY
MANAGEMENT
DISTRICT
375 Beale Street, San Francisco, CA 94105

Air Quality Modeling and Analysis Section Publication No. 202103-020-PM

Modeling Fine Particulate Matter Emissions From the Chevron Richmond Refinery: An Air Quality Analysis (Version 2)

March 2021

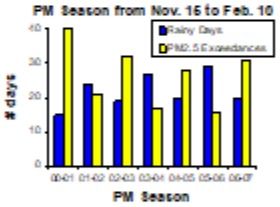

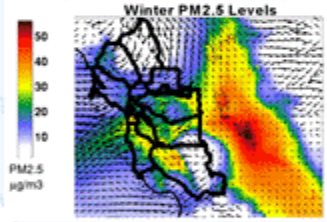

Prepared by Modeling and Analysis Section Staff:

Bonyoung Koo, Senior Atmospheric Modeler
Yiqin Jia, Atmospheric Modeler
James Cordova, Air Quality Meteorologist
Yuanyuan Fang, Statistician
Stephen Reid, Senior Advanced Projects Advisor
Jeff Matsuoka, Research Analyst

Contributors:

Tan Minh Dinh, Air Quality Engineer
Mark Gage, Air Quality Engineer
Andrea Baird, Technical Editor
Song Bai, Emissions and Community Exposure Assessment Manager
Saffet Tanrikulu, Air Quality Modeling and Analysis Manager

Table of Contents

Executive Summary 2
List of Acronyms 8
Introduction 9
1.1 Background 9
1.2 Model Selection and Modeling Strategy 10
1.3 Exposure Analysis 11
1.4 Analysis of Representativeness 12
Modeling Methods 13
2.1 Emissions Inventory Preparation 13
2.2 Meteorological Modeling 17
2.3 Application of CALPUFF 19
Results 22
3.1 Simulations with Emissions from All Sources 22
3.2 Simulations with FCCU Emissions 24
Summary 27
References 28
Appendix A – Emissions Inventory Preparation 30
Appendix B – Meteorological Model Evaluation 31
Appendix C – CALPUFF Modeling Options 45
Appendix D – CALPUFF Results 47

Executive Summary

Introduction

Staff at the Bay Area Air Quality Management District (Air District or BAAQMD) are in the process of estimating contributions of directly emitted fine particulate matter ($PM_{2.5}$) from major industrial facilities in the Bay Area to ambient $PM_{2.5}$ levels. This report presents results from the Chevron refinery in Richmond, California. Results from other facilities as well as from the analysis of human exposure to estimated $PM_{2.5}$ levels will be reported as they become available. The purpose of this effort is to provide technical information to supplement the Air District's rule development efforts and to support the Air District's assessments related to the implementation of Assembly Bill 617 (AB 617).

The California Puff (CALPUFF) model will be used for estimating ambient $PM_{2.5}$ levels contributed by major Bay Area facilities. Emissions from each major facility will be separately simulated using CALPUFF. Two sets of receptor domains will be established. One will cover the entire Bay Area at 1-km grid resolution, and the other will cover areas with simulated $PM_{2.5}$ concentrations above 0.1 $\mu g/m^3$ at 100-m grid resolution.

Baseline emissions used for modeling include contributions representative of 2018, the most recent year that emissions have been checked and finalized by the Air District. However, adjustments were made to reflect reductions in non-FCCU sources that have occurred since 2018, due to Chevron's Modernization Project (City of Richmond, 2015). Notably, emissions from old hydrogen plant furnaces were omitted from the modeling to reflect more current conditions. Facility-total adjusted annual $PM_{2.5}$ baseline emissions match more recent draft emissions (2019) that include Modernization Project changes to within about 5 tons.

CALPUFF will be applied for three years (2016, 2017, and 2018) using year-specific meteorology and the same baseline (adjusted 2018) emission estimates. Average results from the three annual simulations will be used for analyses to minimize the impact of year-to-year variability in meteorology on ambient $PM_{2.5}$ levels.

CALPUFF requires an emissions input file that includes detailed information for each modeled source, including source ID number, location coordinates, base elevation, stack height, stack diameter, gas exit velocity, gas exit temperature, and emission rate. There were 119 release points identified for the $PM_{2.5}$ emissions at the Chevron refinery and an estimated total (adjusted 2018) of 473 tons of $PM_{2.5}$ emitted annually. The single largest source, the fluid catalytic cracking unit (FCCU), is responsible for almost half (48%) of the annual $PM_{2.5}$ emissions.

It should be noted that all emissions and stack parameter data represent the best available information at the time the modeling was conducted. Prior to modeling, quality control (QC) checks were performed on the stack-level data. For example, source locations were plotted and reviewed. In addition, minimum and maximum values for each stack parameter were identified to ensure that all values fell within reasonable bounds.

Meteorological inputs to CALPUFF were prepared using the Weather Research and Forecasting (WRF) model. The WRF model was tested using available options for physics and dynamics, as well as the datasets used to initialize and drive the model. Results of each test were evaluated, and the best performing set of options was selected for final modeling.

Results

Simulation results are presented for three different emissions scenarios: emissions from (1) all point sources, (2) FCCU only, and (3) FCCU with an assumed wet gas scrubber. Key findings are tabulated, illustrated, and discussed below.

Simulations with Emissions from All Sources

Figure ES.1 shows the three-year (2016–2018) average CALPUFF-simulated $PM_{2.5}$ concentrations for the 100-m receptor domain. Estimated concentrations within the Chevron facility fence line and concentrations below 0.1 µg/m^3 are not shown.

CALPUFF estimates concentrations at receptor points located at the center of each 100 x 100 m grid cell. For mapping purposes, each grid cell is color coded based on the concentration value at its center. An interval of 0.5 µg/m^3 was selected for color coding (except for concentrations between 0.1 µg/m^3 and 0.5 µg/m^3).

As can be seen in Figure ES.1a, the lowest concentration bin (0.1 µg/m^3 to 0.5 µg/m^3) extends from near Treasure Island in the south to American Canyon in the north and from Tiburon in the west to Vallejo in the east. The emissions plume has an elongated shape in the southwesterly and northeasterly directions from Richmond, consistent with the predominant winter and summer wind patterns there, respectively.

The area with concentrations above 0.5 µg/m^3 is much smaller than the area covered by the lowest concentration bin, as described above. These higher concentrations are mostly confined to the area around the Chevron facility and extend toward the northeast of the facility.

To better visualize the high-concentration areas, a zoomed-in map of the 100-m receptor domain was created (Figure ES.1b). As shown in this figure, an area with concentrations between 0.5 µg/m^3 and 1.0 µg/m^3 extends from downtown Richmond in the south to a location over the bay in the north and from Point Molate in the west to near downtown Pinole in the east. Concentrations below 1.0 µg/m^3 extend to residential areas on the east, south, and west sides of the Chevron facility.

Concentrations above 1.0 µg/m^3 primarily lie on the north side of the facility over the bay; however, this area extends to the shoreline toward the northeast of the facility. In addition, a sharp concentration gradient is apparent near the facility fence line. The maximum concentration (5.9 µg/m^3) is located just outside the facility fence line.

For reference, in recent years, the observed annual average $PM_{2.5}$ level at the Air District's nearby San Pablo regulatory monitoring site is about 10 µg/m^3. If the contribution of wildfire emissions is

excluded, it would be about 9 µg/m^3. Almost half a million people (449,000) reside within the area where concentrations from the Chevron refinery are above 0.1 µg/m^3.

Simulations with FCCU Emissions

CALPUFF was also run with emissions from only the FCCU for two scenarios: one with the baseline FCCU emissions and the other with reduced FCCU emissions (and altered stack parameters) consistent with the installation of a wet gas scrubber (WGS). The resulting three-year average $PM_{2.5}$ concentrations are shown in Figure ES.2 (FCCU without WGS) and Figure ES.3 (FCCU with WGS installed). Again, concentrations within the facility fence line and below 0.1 µg/m^3 are not shown. An interval of 0.1 µg/m^3 was selected for color coding the concentration values at grid cells.

Emissions from this source are mainly transported to the northeast of the facility, consistent with the predominant summer wind pattern. An area with concentrations between 0.1 µg/m^3 and 0.2 µg/m^3 passes Pinole Point but does not reach Vallejo. This area also extends towards the City of Richmond. The number of sampling receptors (100 m grid) with three-year average concentrations above 0.1 µg/m^3 was reduced from 66,659 (all-source simulation) to 8,499 (FCCU-only simulation), i.e., an 87% reduction. The maximum three-year average concentration from this source is 0.97 µg/m^3, or about 16% of the maximum concentration from the all-source simulation. Emissions from the FCCU, however, account for about 48% of total $PM_{2.5}$ emissions from the facility. This discrepancy is likely due to release characteristics for this source, which has a 46-m tall stack and a gas exit temperature of 505°K. These stack parameters indicate that under most atmospheric conditions, emissions from this source may remain in aloft layers for some distance downwind compared with emissions from other sources.

Installation of a WGS further reduces the number of receptors with three-year average concentrations above 0.1 µg/m^3 to 1,250 (an 85% reduction from the baseline FCCU emission scenario) and reduces the maximum three-year average concentration to 0.50 µg/m^3 (52% of the maximum concentration from the baseline FCCU emission scenario). This reduction in the maximum concentration is somewhat smaller than the emission reduction by a WGS (65%).

Table ES.1 shows the key findings of simulations with the three sets of emissions.

Table ES.1: Key findings of simulations with emissions from all point sources, FCCU only, and FCCU with assumed WGS. Results shown are for the 100-m receptor domain.

	Annual $PM_{2.5}$ emissions (tons/year)	**Maximum simulated concentrations (µg/m^3)**	**Number of sampling receptors with concentrations above 0.1 µg/m^3**
All point sources	472.96	5.9	66,659
FCCU only	228.61	0.97	8,499
FCCU with assumed WGS	80.01	0.50	1,250

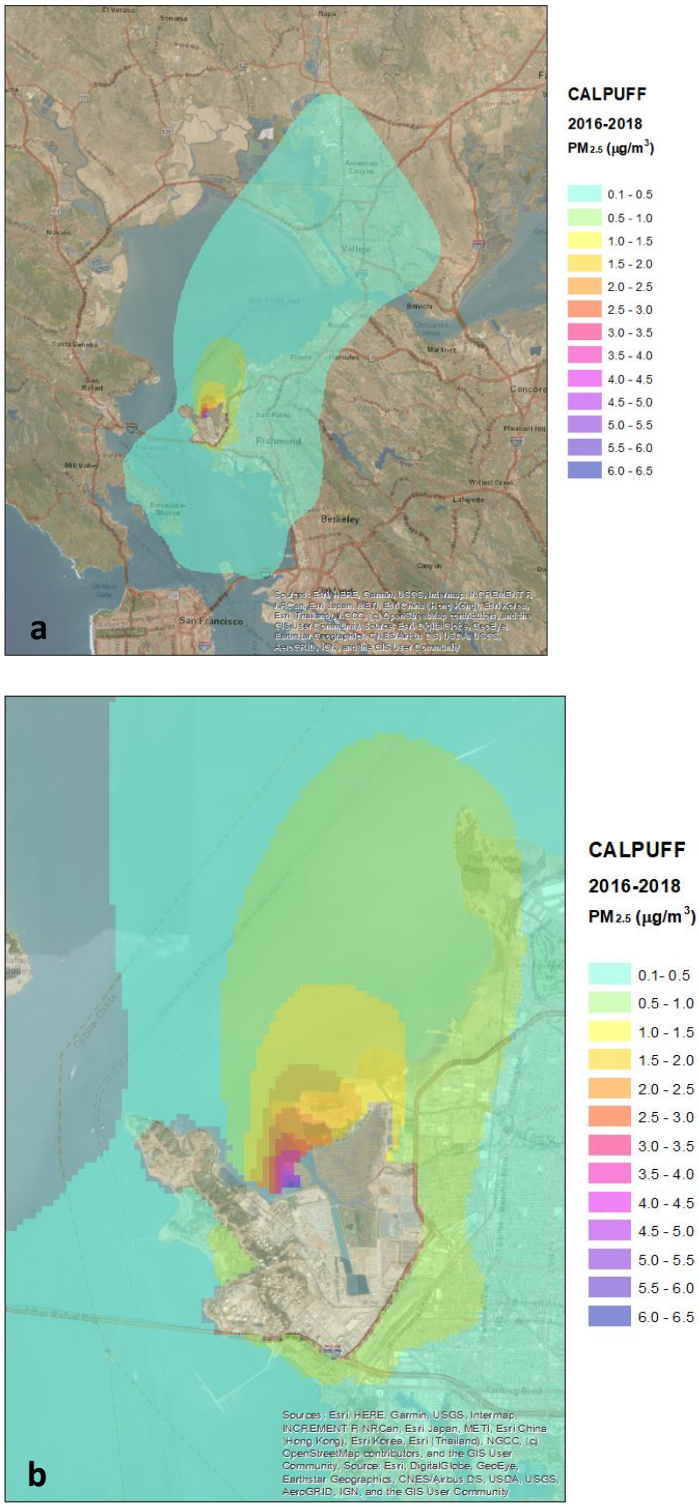

Figure ES.1: Three-year (2016–2018) average CALPUFF-simulated $PM_{2.5}$ concentrations for (a) the 100-m receptor domain, and (b) a zoomed-in area of high concentrations. Emissions from all (119) point sources are included in these simulations. Concentrations inside the Chevron fence line and that are below 0.1 µg/m^3 are not shown.

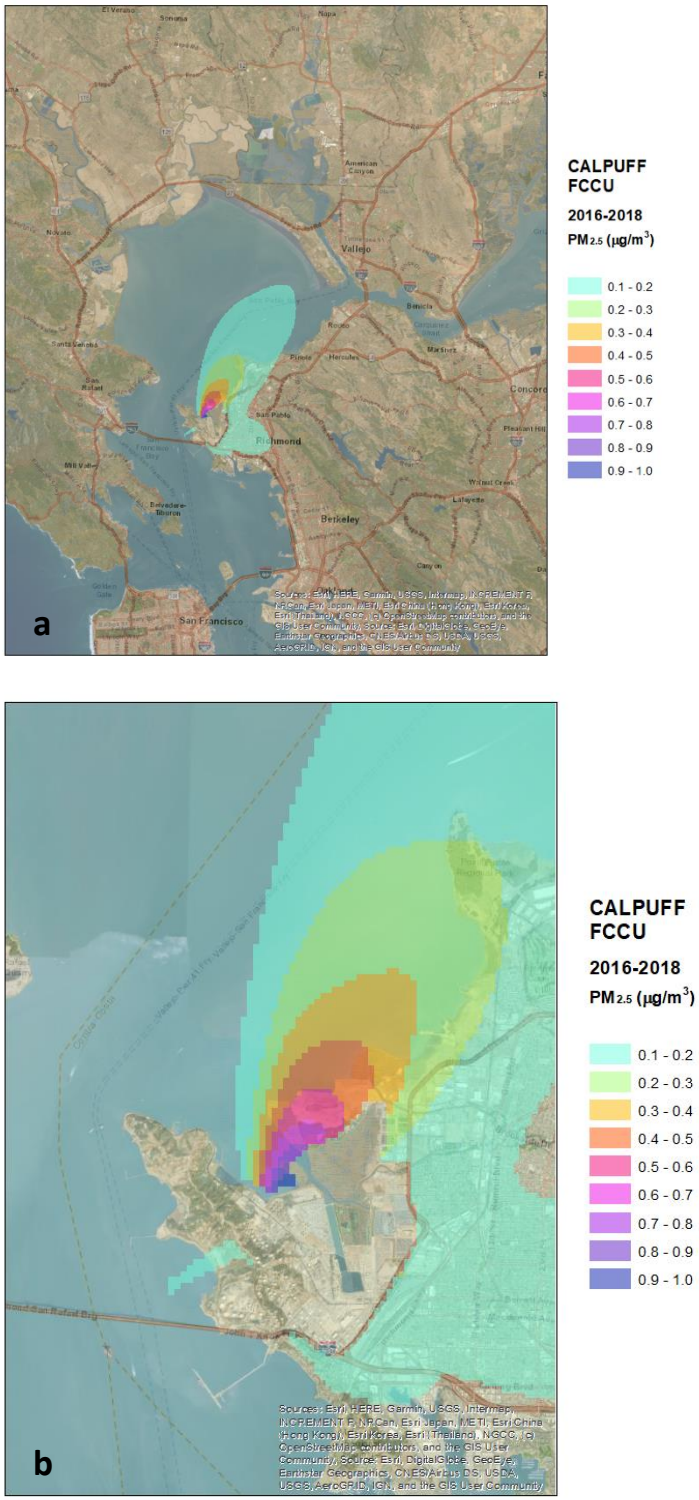

Figure ES.2: Three-year (2016–2018) average CALPUFF-simulated $PM_{2.5}$ concentrations for: (a) the 100-m receptor domain, and (b) a zoomed-in area of high concentrations. Emissions from the FCCU only (without a WGS) are included in these simulations. Concentrations inside the Chevron fence line and that are below 0.1 µg/m^3 are not shown.

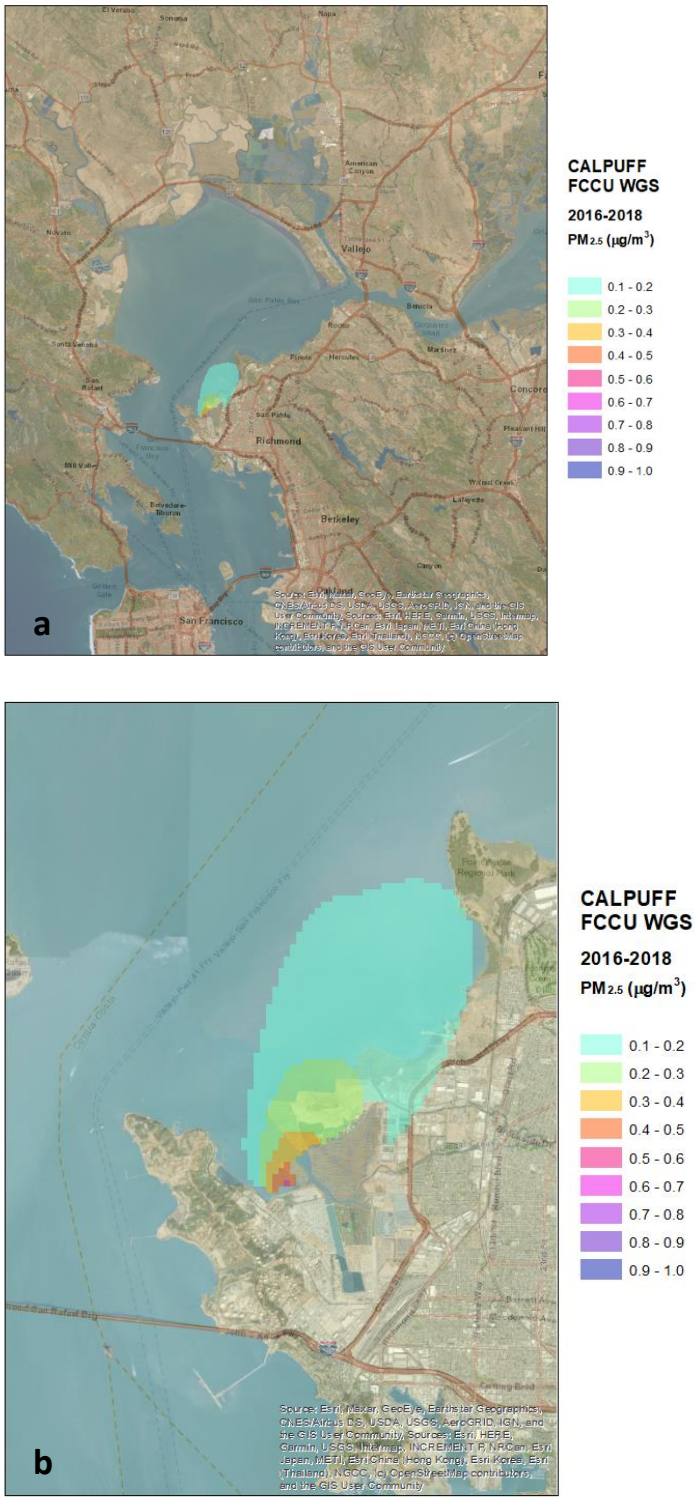

Figure ES.3: Three-year (2016–2018) average CALPUFF-simulated $PM_{2.5}$ concentrations for: (a) the 100-m receptor domain, and (b) a zoomed-in area of high concentrations. Emissions from the FCCU only (with an assumed WGS) are included in these simulations. Concentrations inside the Chevron fence line and that are below 0.1 µg/m^3 are not shown.

List of Acronyms

AB 617	Assembly Bill 617
AERMOD	American Meteorological Society/Environmental Protection Agency Regulatory Model
ASPEN	Assessment System for Population Exposure Nationwide (model)
BAAQMD	Bay Area Air Quality Management District
BenMAP-CE	Benefits Mapping and Analysis Program-Community Edition
CALPUFF	California Puff (model)
CAMx	Comprehensive Air Quality Model with Extensions
CARB	California Air Resources Board
CFR	Code of Federal Regulations
CMAQ	Community Multiscale Air Quality (model)
EPA	Environmental Protection Agency
FCCU	Fluid Catalytic Cracking Unit
FDDA	Four-Dimensional Data Assimilation
FLM	Federal Land Manager
GMT	Greenwich Mean Time
IOA	Index of Agreement
ISCST3	Industrial Source Complex Short Term 3 (model)
MMIF	Mesoscale Model Interface
PDF	Probability Distribution Function
PG	Pasquill–Gifford
$PM_{2.5}$	Particulate Matter 2.5 micrometers or less in diameter
PST	Pacific Standard Time
QA	Quality Assurance
QC	Quality Control
RMSE	Root Mean Square Error
SCICHEM	Second-order Closure Integrated Puff with Chemistry (model)
SRDT	Solar Radiation/Delta-T
TIBL	Thermal Internal Boundary Layer
UTM-TOX	Urban Airshed Model for Toxics
WGS	Wet Gas Scrubber
WOEIP	West Oakland Environmental Indicators Project
WRF	Weather Research and Forecasting (model)

Modeling Fine Particulate Matter Emissions From the Chevron Richmond Refinery: An Air Quality Analysis (Version 2)

Introduction

1.1 Background

The adoption of Assembly Bill 617 (AB 617) established collaborative programs to reduce community exposure to air pollutants in neighborhoods most impacted by air pollution. Air District staff have been working closely with the California Air Resources Board (CARB), other state agencies, local air districts, community groups, community members, environmental organizations, regulated industries, and other key stakeholders to reduce harmful air pollutants in Bay Area communities.

As part of these programs, staff at the Bay Area Air Quality Management District (Air District or BAAQMD) plan to estimate contributions of directly emitted fine particulate matter ($PM_{2.5}$) from major industrial facilities in the Bay Area to ambient $PM_{2.5}$ levels. Staff will then analyze human exposure to resulting $PM_{2.5}$ levels. The California Puff (CALPUFF) model (Version 6.42; Exponent, 2011) will be used for estimating ambient $PM_{2.5}$ levels contributed by major facilities.

Emissions from each major facility will be separately simulated using CALPUFF. Two sets of receptor domains will be established. One will cover the entire Bay Area at 1-km grid resolution and the other will cover areas with concentrations above 0.1 $\mu g/m^3$ at 100-m grid resolution.

CALPUFF will be applied for three years (2016, 2017, and 2018) using year-specific meteorology and the same baseline (adjusted 2018) emission estimates. Average results from the three annual simulations will be used for analyses to minimize the impact of year-to-year variability in meteorology on ambient $PM_{2.5}$ levels. The model estimates hourly concentrations at each receptor location, and these hourly values are then aggregated into daily, monthly, and annual averages. Concentrations estimated for these averaging periods will be analyzed for the purpose of model evaluation; however, only annual and three-year average concentrations will be presented in modeling reports for each facility.

CALPUFF is an advanced puff model originally developed for CARB (under the management of Saffet Tanrikulu, currently a District manager) to simulate pollutants emitted from major facilities and roadways in a complex terrain environment. CALPUFF was adopted by the U.S. Environmental Protection Agency (EPA) in 2003 as a “preferred” dispersion model, becoming one of the most widely used models for studying pollutant dispersion and transport in the U.S. and worldwide. However, in 2017, CALPUFF was removed from the U.S. EPA’s “preferred model” list due to concerns about its ability to handle long-range pollutant transport. Because

the main goal of our project is to assess impacts of pollutants relatively near their sources, the U.S. EPA's concern is not relevant to our application of the model.

This report will present results from the application of CALPUFF to emissions from the Chevron refinery in Richmond. CALPUFF applications for other Bay Area refineries and the Lehigh Cement factory are under way, and results from those simulations will be reported in subsequent documents.

1.2 Model Selection and Modeling Strategy

Air District staff have applied the U.S. EPA's Community Multiscale Air Quality (CMAQ) model (EPA, 1999) to estimate regional $PM_{2.5}$ and air toxics concentrations in the Bay Area (Tanrikulu et al., 2019). Because of limitations in its internal parameterization, this model is typically applied at 1-km or coarser grid resolutions. CMAQ has a plume-in-grid module for handling diffusion and dispersion of pollutants emitted from large point sources at subgrid scales. This plume-in-grid module employs a modified version of the Second-order Closure Integrated Puff with Chemistry (SCICHEM) model (Karamchandani et al., 2014).

One advantage of applying CMAQ with the plume-in-grid module is the ability to simultaneously simulate $PM_{2.5}$ at regular grid resolutions as well as subgrid resolutions. The plume-in-grid module in CMAQ was tested for the Bay Area modeling domain at 1-km grid resolution but failed to complete the test due to prohibitively large computational cost (Tanrikulu et al., 2019). Troubleshooting the model was not feasible within this project schedule; however, as a corroborative analysis, we conducted simulations with the stand-alone version of SCICHEM (Version 3.2.2; EPRI, 2019) and compared its results against results obtained from CALPUFF (Koo et al., 2020).

Air District staff have applied another dispersion model (AERMOD) for simulating $PM_{2.5}$ emissions from local sources to assess their impacts on community-scale $PM_{2.5}$ levels. Most recently, AERMOD was applied for a wide variety of emission sources in West Oakland (BAAQMD and WOEIP, 2019). It is also used by the District to evaluate permit applications. AERMOD utilizes meteorological information, such as wind speed and direction, at source locations only. This is a significant shortcoming of the model when it is used to simulate elevated point source emissions that can travel to downwind locations where near-source meteorological information is no longer representative.

The CALPUFF model is specifically designed to utilize meteorological information over the entire area where plume is expected to travel. Therefore, CALPUFF is more suitable for simulating $PM_{2.5}$ from the major point sources identified for this project.

CALPUFF has been applied in the Bay Area by the Air District as well as CARB to support several prior projects. In 2008, CARB, in collaboration with the Air District, conducted a health risk assessment study to evaluate the potential public health impacts of diesel $PM_{2.5}$ emissions in West Oakland (CARB, 2008). To estimate ambient $PM_{2.5}$ levels, the project team considered

several air dispersion models, such as ISCST3, AERMOD, ASPEN, CALPUFF, UTM-TOX, and CAMx, but selected CALPUFF because of its ability to handle complex terrain impacts and better treat various emission sources at fine scales. In 2017, CALPUFF was used for a collaborative demonstration project by the Air District and U.S. EPA that assessed the impact of $PM_{2.5}$ precursor emissions in the Bay Area (BAAQMD, 2017).

CALPUFF can be run with two different domains: (1) a computational domain, and (2) a receptor domain. In the computational domain, the model calculates plume dynamics using input parameters such as emissions, as well as gridded meteorological, land use, and terrain elevation data. In the receptor domain, the model samples estimated concentrations at specified receptor points. Receptor points can be either gridded, where the model samples concentrations at the center of each grid cell or placed at discrete locations specified by the user. In general, gridded receptors are used for large, facility-impacted areas, and discrete receptors are used for sensitive locations such as hospitals, schools, facility fence lines, etc.

As mentioned above, for the purpose of this study, we defined two sets of gridded receptors surrounding the facility and ran the model sequentially for both sets. The first set of receptors covered the entire Bay Area at 1-km grid resolution. A second set of 100-m resolution receptors covered areas with annual average $PM_{2.5}$ levels above 0.1 $\mu g/m^3$, as identified from the 1-km simulation.

1.3 Exposure Analysis

Simulated concentrations show contributions of emissions to ambient $PM_{2.5}$ levels but do not provide information on human exposure to this pollutant. Human exposure to $PM_{2.5}$ is one of the parameters used by air quality planners, the AB 617 technical assessment team, and rule developers in their analyses.

Exposure refers to any contact between an airborne contaminant and a surface of the human body, either outer (such as the skin) or inner (such as the respiratory tract epithelium). Therefore, exposure requires the simultaneous occurrence of two events: a pollutant concentration at a particular place and time, and the presence of a person at that place and time (Ott, 1985).

To estimate population exposure, both concentrations and population data are needed. For this purpose, we will use average simulated $PM_{2.5}$ concentrations for 2016–2018 as the pollutant concentration estimate. Population data will be downloaded from the U.S. Census Bureau for 2010[1] and projected to 2018 using U.S. EPA's Benefits Mapping and Analysis Program-Community Edition (BenMAP-CE Version 1.5; EPA, 2018). Demographic data with socioeconomic information will be used to address disparity issues such as environmental inequality. Results from the exposure analysis will be provided in an accompanying report.

[1] https://www2.census.gov/census_2010/04-Summary_File_1/

1.4 Analysis of Representativeness

$PM_{2.5}$ levels in the Bay Area can vary significantly from year to year due to variable weather patterns and the associated variations in pollutant transport. To account for year-to-year variability in modeled concentrations, we simulated three consecutive years (2016–2018) for this project. This will increase the representativeness of simulated $PM_{2.5}$ levels.

Although we did not conduct a comprehensive meteorological representativeness study, simulating three recent years should increase the representation of meteorology across multiple years and is consistent with EPA's Guideline on Air Quality Models (40 CFR Part 51), where the use of multiple years of meteorological data (up to five) is recommended to ensure worst-case conditions are sufficiently characterized in regulatory modeling applications.

Modeling Methods

2.1 Emissions Inventory Preparation

CALPUFF requires an emissions input file that includes detailed information for each modeled source, including source ID number, location coordinates, base elevation, stack height, stack diameter, gas exit velocity, gas exit temperature, and emissions rate. This section describes the datasets and processes used to develop CALPUFF-ready emissions inputs for Chevron.

To support the implementation of District Regulation 11, Rule 18 (11-18): Reduction of Risk from Air Toxic Emissions at Existing Facilities (BAAQMD, 2018), the District has begun collecting updated stack parameter information from permitted sources in the Bay Area. In addition, updated emission estimates for permitted facilities are being collected and reviewed under Regulation 12, Rule 15 (12-15, Petroleum Refining Emissions Tracking). Using information collected under these regulations, the Air District's Engineering Division developed and shared two spreadsheets to support CALPUFF modeling: one containing annual $PM_{2.5}$ emissions by source, and the other containing stack parameters for each emissions release point in the facility.

Baseline emissions used for modeling include contributions representative of 2018, the most recent year that emissions have been checked and finalized by the Air District. However, adjustments were made to reflect reductions in non-FCCU sources that have occurred since 2018, due to Chevron's Modernization Project (City of Richmond, 2015). Notably, emissions from old hydrogen plant furnaces were omitted from the modeling to reflect more current conditions. Facility-total adjusted annual $PM_{2.5}$ baseline emissions match more recent draft emissions (2019) that include Modernization Project changes to within about 5 tons.

The Air District's Modeling and Analysis Section worked with the Engineering Division to map all $PM_{2.5}$ emissions to the proper release points, which resulted in the identification of 119 unique $PM_{2.5}$ sources at Chevron. It should be noted that all emissions and stack parameter data represent the best available information at the time the modeling was conducted.

Prior to modeling, quality control (QC) checks were performed on the stack-level data. For example, source locations were plotted and reviewed. Also, minimum and maximum values for each stack parameter were identified to make sure that all values fell within reasonable bounds (see Appendix A). After QC checks were complete, emissions and stack parameters for each modeled source were converted to a CALPUFF-ready format using a Python script developed by the Modeling and Analysis Section.

Note that CALPUFF utilizes grid averaged terrain data provided through its meteorological input. The base elevation for each source provided usually does not match grid-averaged terrain elevation, and if these base elevations are used, some short stacks could be represented as emitting at or below ground level. A similar problem arises if the actual elevation of receptors is used rather than grid average terrain elevation. For example, receptors with

elevations below the grid average terrain elevation are erroneously treated as underground receptors. To maintain consistency among source, receptor, and terrain elevations in CALPUFF, the base elevations were replaced with grid averaged terrain elevation, and grid averaged terrain elevations were also used for receptors.

Table 2.1.1 provides a summary of $PM_{2.5}$ emissions and stack parameters for the top 20 $PM_{2.5}$ sources at the Chevron refinery. Annual $PM_{2.5}$ emissions from the facility total 473 tons, and the top 20 sources account for over 80% of those emissions. In addition, the single largest source, the fluid catalytic cracking unit (FCCU), is responsible for almost half (48%) of annual $PM_{2.5}$ emissions. This table also includes both the original base elevation data and the values from the Weather Research and Forecasting (WRF) model grid average terrain data that were ultimately used for modeling.

Figure 2.1.1 shows the location of all 119 $PM_{2.5}$ sources modeled in CALPUFF, with the top 20 sources highlighted in red. The location of the FCCU is also identified in this figure.

This study also evaluated the impact of installing a wet gas scrubber (WGS) on the FCCU at Chevron. This type of control equipment not only reduces PM emissions, but also alters the release characteristics of the emissions plume. To develop adjusted emissions and stack parameters for the FCCU with a WGS, staff from the District's Rule Development section reviewed source test data from other refineries to identify facilities with FCCU exhaust flow rates similar to the FCCU exhaust stacks at the Chevron refinery, and which have WGS devices installed on the FCCU. Staff located four facilities with source test data to support this analysis:

- Hovensa Refinery, US Virgin Islands: test data from a US EPA 2011 Refinery Sector Information Collection Request.
- Marathon Refining, Garyville, LA: 2017–2019 source test reports from the Louisiana Department of Environmental Quality's Electronic Document Management System.
- Marathon Refining, Galveston Bay, TX: 2016 source test report from the Texas Commission on Environmental Quality's Central Registry.
- Valero Refinery, Benicia, CA: 2016–2018 source test review memos from BAAQMD.

Stack parameters for WGS-equipped FCCUs at these four facilities are shown in Table 2.1.2, along with average values across all these facilities. These average parameters were used to model FCCU emissions for the WGS control case. In addition, a control factor of 65% was applied to Chevron's baseline FCCU emissions, reducing annual $PM_{2.5}$ emissions from 229 tons to 80 tons. This control factor for $PM_{2.5}$, also provided by the District's Rule Development section, was based on an emission limit of 0.010 grains per dry standard cubic feet (gr/dscf).

Table 2.1.1: Stack parameters and $PM_{2.5}$ emissions for top 20 sources at Chevron.

Source ID	Source Description	Base Elevation (m)	Gridded Terrain Elevation (m)	Stack Height (m)	Stack Diameter (m)	Exit Temperature (°K)	Exit Velocity (m/s)	$PM_{2.5}$ Emissions (tons/year)	Contribution to $PM_{2.5}$ Emissions
4285	FCCU Plant	4.16	37.17	45.70	4.30	505.0	16.40	228.61	48.3%
4352	Cogeneration Unit with HRSG	5.13	19.48	38.10	2.44	449.8	13.40	46.21	9.8%
4350	Cogeneration Unit with HRSG	5.40	19.48	38.10	2.44	449.8	13.40	44.97	9.5%
4229	SRU #3 Train	4.83	15.10	45.72	2.54	588.7	2.31	9.01	1.9%
4227	SRU #1 Train	4.16	15.10	45.72	1.98	588.7	3.02	6.55	1.4%
4072	F-1160 Crude Vacuum	5.16	16.40	47.24	2.90	546.8	7.20	4.24	0.9%
4131	Power Plant Boiler 3	6.88	19.48	38.10	3.14	505.2	7.45	4.11	0.9%
4228	SRU #2 Train	4.16	15.10	45.72	1.98	588.7	3.02	3.99	0.8%
4336	F-1551 Heavy Neutral Hydrocracker	3.00	15.10	59.44	2.34	421.9	2.70	3.87	0.8%
4330	F-1361 Light Neutral Hydrofinisher	2.91	15.10	53.34	2.23	421.9	3.21	3.84	0.8%
4329a	Cooling Tower Richmond Lube Oil Plant	2.79	2.81	20.35	8.53	302.0	1.80	3.84	0.8%
4329b	Cooling Tower Richmond Lube Oil Plant	2.89	2.81	20.35	8.53	302.0	1.80	3.84	0.8%
4333	F-1251 Light Neutral Hydrocracker	5.32	15.10	53.34	2.23	421.9	3.27	3.37	0.7%
4038	F-3550 Rhen Furnace	5.42	16.40	36.58	2.57	492.4	4.76	2.89	0.6%
4155	F-135 Solvent Deasphalting Plant	3.62	16.40	30.48	1.68	413.6	12.53	2.84	0.6%
4061	F-410 Naphtha Hydrotreater	6.06	19.48	38.10	2.52	524.6	5.46	2.83	0.6%
4191	Cooling Tower SRU	12.94	15.10	16.87	7.32	302.0	1.80	2.39	0.5%
4169	F-731 Isocracker	3.26	15.10	54.86	2.36	632.8	8.52	2.39	0.5%
4042	F-550 5 Rhen Furnace	5.97	19.48	58.22	2.59	505.2	3.58	2.29	0.5%
4168	F-730 Isocracker	3.43	15.10	54.86	2.36	632.8	8.52	2.29	0.5%
—	*All Other Sources*[a]	*6.37*	*17.05*	*25.67*	*4.57*	*382.03*	*2.92*	*88.60*	*18.7%*
	Totals							**472.96**	**100.0%**

[a] In the "*All Other Sources*" row, the $PM_{2.5}$ emissions represent the sum for all sources outside the top 20, and stack parameters represent a weighted average for all sources outside the top 20 (with $PM_{2.5}$ emissions used as the weighting factor).

HRSG, heat recovery steam generator; SRU, sulfur recovery unit.

Figure 2.1.1: Locations of $PM_{2.5}$ sources at Chevron. The 20 largest sources are shown in red, and the FCCU is labeled.

Table 2.1.2: Stack parameters for a FCCU with a WGS installed.

Facility	Stack Diameter (m)	Stack Height (m)	Stack Temperature (°K)	Exit Velocity (m/sec)
Hovensa US Virgin Islands (2011)	3.35	69.34	333.71	20.09
Marathon Refining Garyville, LA (2017–2019)	3.96	68.88	337.76	11.87
Marathon Refining Galveston Bay, TX (2016)	4.21	82.60	350.37	16.29
Valero Benicia, CA (2016–2018)	—	73.00	326.48	—
Average	**3.84**	**73.46**	**337.08**	**16.08**

2.2 Meteorological Modeling

The WRF model (Version 4.1; Skamarock et al., 2019) was used to prepare meteorological inputs to CALPUFF. Four nested domains were used (Figure 2.2.1). The outer domain covered the entire western United States at 36-km horizontal grid resolution to capture synoptic (large-scale) flow features and the impact of these features on local meteorology. The second domain covered California and portions of Nevada at 12-km horizontal resolution to capture mesoscale (subregional) air flow features and their impacts on local meteorology. The third domain covered Central California at 4-km resolution to capture localized air flow features. The 4-km domain included the Bay Area, San Joaquin Valley, and Sacramento Valley, as well as portions of the Pacific Ocean and the Sierra Nevada range. The fourth domain covered the Bay Area and surrounding regions at 1-km resolution. All four domains employed 50 vertical layers, with the layer thickness increasing with height from the surface to the top of the modeling domain (about 18 km).

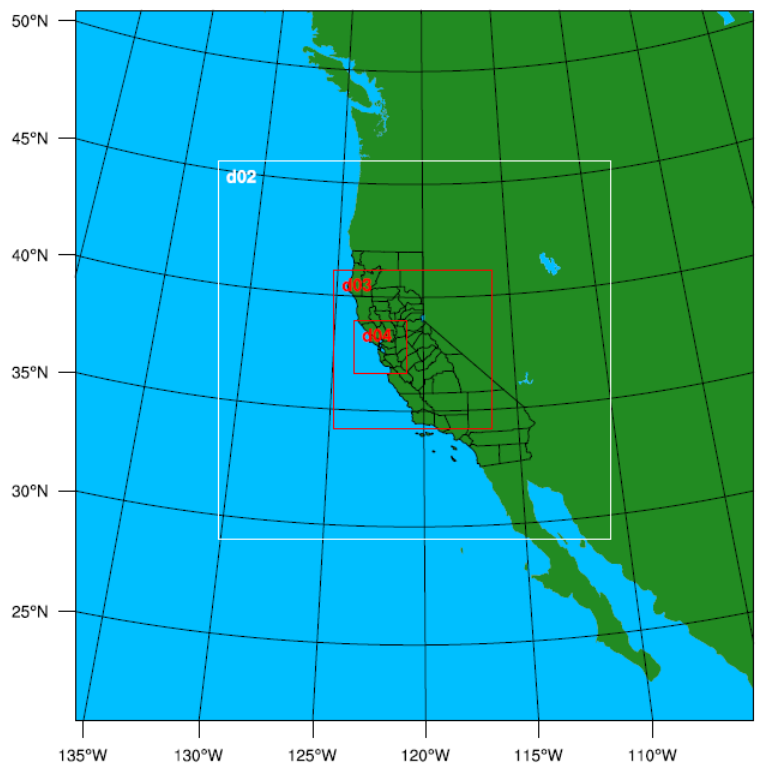

Figure 2.2.1: Nested WRF modeling domains.

The WRF model was tested using available options for physics and dynamics, as well as the datasets used to initialize and drive the model. Options tested included: (1) planetary boundary layer processes, (2) land-surface processes, (3) four-dimensional data assimilation (FDDA) strategies, (4) horizontal and vertical diffusion algorithms, (5) advection schemes, and (6) initial and boundary conditions. Results of each test were evaluated, and the best performing set of options was selected for final modeling.

WRF was applied for 2016, 2017, and 2018. Observed winds and temperatures were ingested into the model as the simulations were performed to increase the representation of local and regional meteorology. Table 2.2.1 provides a summary of annual mean model performance at five observation stations, from Vallejo in the north to San Jose in the south. The performance displayed is typical for the WRF model when it is applied over complex terrain. Variability in station performance is relatively small from year to year and fairly consistent between stations as well.

Example results from the rigorous model evaluation of WRF are provided in Appendix B. The first example shows simulated and observed timeseries plots of winds and temperatures at the Chevron meteorological monitoring station and a comparison between them. The second example shows vertical profiles of simulated and observed temperature and humidity at the Oakland upper air meteorological station for summer and winter days of 2018. A brief discussion on the comparison between simulated and observed fields is also provided.

Table 2.2.1: A summary of the statistical evaluation of WRF for 2016–2018.

2016			**Chevron**	**San Jose**	**Oakland**	**San Pablo**	**Vallejo**
Wind Speed	Bias	(m/s)	−0.69	−1.45	−1.63	−0.44	−0.26
Wind Speed	Gross Error	(m/s)	1.17	1.55	1.80	1.71	0.80
Wind Speed	RMSE	(m/s)	1.41	1.84	2.13	2.02	0.96
Wind Speed	IOA		0.63	0.61	0.59	0.59	0.68
Wind Direction	Bias	(deg)	4.33	16.78	2.37	−2.25	0.50
Wind Direction	Gross Error	(deg)	33.74	41.68	31.99	34.04	33.58
Temperature	Bias	(°K)	0.66	0.77	0.23	0.71	0.84
Temperature	Gross Error	(°K)	1.55	1.35	1.20	1.49	1.42
Temperature	RMSE	(°K)	1.92	1.61	1.46	1.79	1.70
Temperature	IOA		0.84	0.92	0.90	0.84	0.90
2017			**Chevron**	**San Jose**	**Oakland**	**San Pablo**	**Vallejo**
Wind Speed	Bias	(m/s)	−0.70	−1.32	−1.47	−0.71	−0.09
Wind Speed	Gross Error	(m/s)	1.24	1.44	1.68	1.62	0.77
Wind Speed	RMSE	(m/s)	1.50	1.73	2.03	1.97	0.94
Wind Speed	IOA		0.60	0.64	0.60	0.58	0.68
Wind Direction	Bias	(deg)	6.95	20.42	−1.35	−1.41	−0.16
Wind Direction	Gross Error	(deg)	36.94	42.99	33.55	35.95	36.22
Temperature	Bias	(°K)	0.58	0.57	0.47	0.59	0.73
Temperature	Gross Error	(°K)	1.55	1.32	1.40	1.52	1.48
Temperature	RMSE	(°K)	1.91	1.58	1.67	1.81	1.76
Temperature	IOA		0.85	0.92	0.88	0.85	0.90
2018			**Chevron**	**San Jose**	**Oakland**	**San Pablo**	**Vallejo**
Wind Speed	Bias	(m/s)	−0.68	−1.34	−1.50	−0.77	−0.24
Wind Speed	Gross Error	(m/s)	1.22	1.44	1.67	1.56	0.76
Wind Speed	RMSE	(m/s)	1.46	1.72	2.00	1.87	0.93
Wind Speed	IOA		0.58	0.63	0.59	0.58	0.69
Wind Direction	Bias	(deg)	7.45	11.95	0.35	−1.28	−2.80
Wind Direction	Gross Error	(deg)	38.57	39.04	33.34	36.22	34.03
Temperature	Bias	(°K)	0.81	0.60	1.09	0.72	0.70
Temperature	Gross Error	(°K)	1.58	1.29	1.45	1.64	1.47
Temperature	RMSE	(°K)	1.97	1.56	1.78	1.96	1.78
Temperature	IOA		0.85	0.93	0.88	0.84	0.91

2.3 Application of CALPUFF

Meteorological inputs to CALPUFF were prepared using outputs from the WRF model. The Mesoscale Model Interface (MMIF) computer program (Version 3.4.1; Brashers and Emery, 2019) was used for this purpose. This program extracts parameters from WRF outputs that are

needed as CALPUFF inputs, such as wind speed, temperature, mixing height, surface roughness length, land use category, terrain elevation, and leaf area index.

MMIF provides two options for diagnosing the gridded Pasquill–Gifford (PG) stability classes required by CALPUFF. The first option is called the Solar Radiation/Delta-T (SRDT) method, which derives the PG stability class based on wind speed, solar radiation, and temperature (EPA, 1993). The second option derives the stability class from the parameterization of relationships between Monin–Obukhov lengths and surface roughness (Golder, 1972). The second option was selected for this project, and this choice is consistent with recent BAAQMD AERMOD applications in West Oakland.

CALPUFF uses far fewer vertical layers than WRF. MMIF performs a down-scaling of high resolution WRF layers to CALPUFF layers. CALPUFF layers used in this study were based on recommendations developed by modelers from the EPA and the Federal Land Manager (FLM) community (EPA, 2009). The layer definition is shown in Table 2.3.1.

Table 2.3.1: CALPUFF layers above ground level.

Layer	Layer Top Height (m)
1	20
2	40
3	80
4	160
5	320
6	640
7	1,200
8	2,000
9	3,000
10	4,000

CALPUFF provides many options for selecting model processes, such as wet scavenging, dry deposition, stack tip downwash, and building downwash. These options can be selected and assigned a value; if not selected, no value is assigned. The available options were carefully reviewed and selected for handling complex terrain with diverse meteorological conditions. The selected options and their values are shown in Appendix C.

CALPUFF simulations were performed for three years (2016–2018) and for two receptor grid configurations. The first simulation used 1-km computational and receptor domains over the entire Bay Area and included emissions from all point sources at the Chevron facility. Annual average $PM_{2.5}$ concentrations were estimated for each year. The purpose of this simulation was to identify the areal extent of annual average concentrations exceeding 0.1 $\mu g/m^3$.

The second simulation used 1-km computational and 100-m receptor domains over the area for which annual average concentrations exceeded 0.1 $\mu g/m^3$ from the first simulation. A 5-km

buffer zone was established between areas with concentrations exceeding 0.1 μg/m^3 and boundaries of 100-m receptor domain to minimize boundary impacts on estimated concentrations. The second simulation also included emissions from all point sources at this facility. The purpose of the second simulation was to increase the density of receptors at locations where $PM_{2.5}$ concentrations were highest.

An additional simulation was conducted that used the same computational and receptor domains as the second simulation, but only included $PM_{2.5}$ emissions from the FCCU (with and without a WGS installed) at Chevron.

Figure 2.3.1 shows the 1-km (gray box) and 100-m (red box) receptor domains used for all simulations. This figure also shows three-year (2016–2018) average $PM_{2.5}$ concentrations at 1-km receptor resolution that included emissions from all point sources at the Chevron facility.

For all simulations, background (regional) concentrations and incoming pollutants through boundaries of the modeling domain were set to zero. In other words, estimated concentrations are entirely from facility emissions.

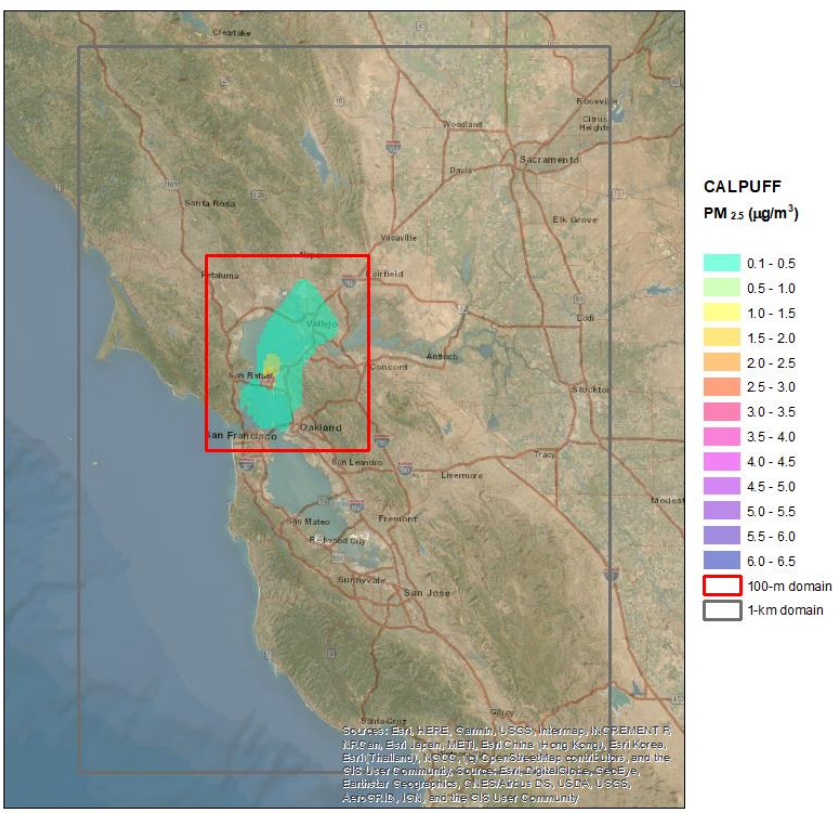

Figure 2.3.1: The gray and red boxes show the 1-km and 100-m receptor domains, respectively. CALPUFF-simulated three-year average $PM_{2.5}$ concentrations are also shown.

Results

3.1 Simulations with Emissions from All Sources

Figure 3.1.1 shows the three-year (2016–2018) average CALPUFF-simulated $PM_{2.5}$ concentrations for the 100-m receptor domain. Estimated concentrations within the Chevron facility fence line are not shown. Estimated concentrations below 0.1 µg/m^3 are also excluded.

CALPUFF estimates concentrations at receptor points located at the center of each 100 x 100 m grid cell. For mapping purposes, each grid cell is color coded based on the concentration value at its center. An interval of 0.5 µg/m^3 was selected for color coding, except for concentrations between 0.1 µg/m^3 and 0.5 µg/m^3.

As can be seen in Figure 3.1.1a, the lowest concentration bin (0.1 µg/m^3 to 0.5 µg/m^3) extends from near Treasure Island in the south to American Canyon in the north and from Tiburon in the west to Vallejo in the east. The emissions plume has an elongated shape in the southwesterly and northeasterly directions from Richmond, consistent with the predominant winter and summer wind patterns there, respectively.

The area with concentrations above 0.5 µg/m^3 is much smaller than the area covered by the lowest concentration bin, as described above. These higher concentrations are mostly confined to the area around the Chevron facility and extend toward the northeast of the facility.

To better visualize the high-concentration areas, a zoomed-in map of the 100-m receptor domain was created (see Figure 3.1.1b). As shown in this figure, an area with concentrations between 0.5 µg/m^3 and 1.0 µg/m^3 extends from downtown Richmond in the south to a location over the bay in the north and from Point Molate in the west to near downtown Pinole in the east. Concentrations below 1.0 µg/m^3 extend to residential areas on the east, south, and west sides of the Chevron facility.

Concentrations above 1.0 µg/m^3 primarily lie on the north side of the facility over the bay; however, this area extends to the shoreline toward the northeast of the facility. In addition, a sharp concentration gradient is apparent near the facility fence line. The maximum concentration (5.9 µg/m^3) is located just outside the facility fence line.

Additional analyses on the modeling results are presented in Appendix D.

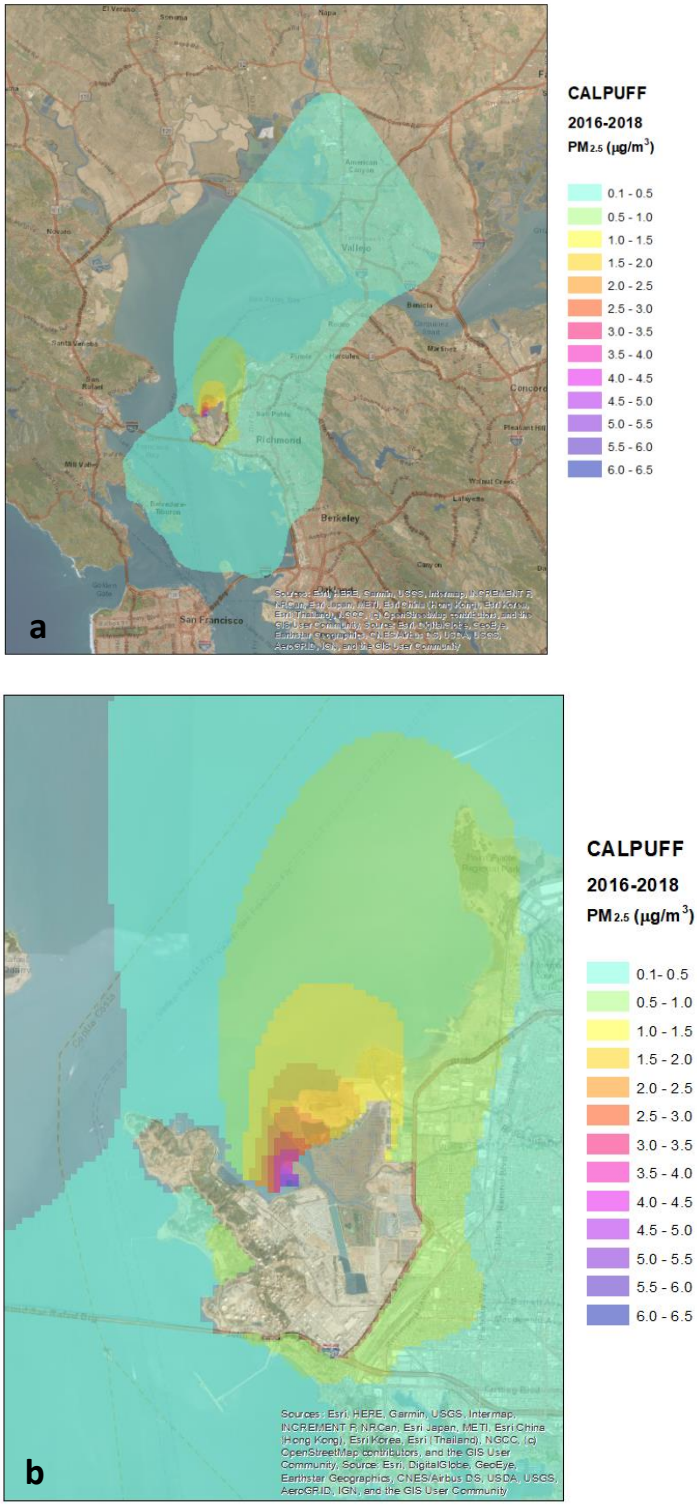

Figure 3.1.1: Three-year (2016–2018) average CALPUFF-simulated $PM_{2.5}$ concentrations for (a) the 100-m receptor domain and (b) a zoomed-in area of highest concentrations. Emissions from all (119) point sources are included in these simulations. Concentrations inside the Chevron fence line and that are below 0.1 µg/m^3 are not shown.

3.2 Simulations with FCCU Emissions

CALPUFF was also run with emissions from the FCCU only, and the resulting three-year average $PM_{2.5}$ concentrations are shown in Figure 3.2.1 (FCCU without a WGS) and Figure 3.2.2 (FCCU with a WGS installed). Again, concentrations within the facility fence line and below 0.1 µg/m^3 are not shown. An interval of 0.1 µg/m^3 was selected for color coding concentration values at grid cells.

Emissions from this source are mainly transported to the northeast of the facility, consistent with the predominant summer wind pattern. An area with concentrations between 0.1 µg/m^3 and 0.2 µg/m^3 passes Pinole Point but does not reach Vallejo. This area also extends towards the City of Richmond. The number of receptors with three-year average concentrations above 0.1 µg/m^3 was reduced from 66,659 (all-source simulation) to 8,499 (FCCU-only simulation), i.e., a 87% reduction. The maximum three-year average concentration from this source is 0.97 µg/m^3, or about 16% of the maximum concentration from the all-source simulation. Emissions from the FCCU, however, account for about 48% of total $PM_{2.5}$ emissions from the facility. This discrepancy is likely due to release characteristics for this source, which has a 46-m tall stack and a gas exit temperature of 505°K. These stack parameters indicate that under most atmospheric conditions, emissions from this source may remain in aloft layers for some distance downwind compared with emissions from other sources.

Installation of a WGS further reduces the number of receptors with three-year average concentrations above 0.1 µg/m^3 to 1,250 (an 85% reduction from the baseline FCCU emission scenario) and reduces the maximum three-year average concentration to 0.50 µg/m^3 (52% of the maximum concentration from the baseline FCCU emission scenario). This reduction in the maximum concentration is somewhat smaller than the emission reduction by a WGS (65%).

Table 3.2.1 shows the key findings of simulations with three sets of emissions.

Table 3.2.1: Key findings of simulations with emissions from all point sources, FCCU only, and FCCU with assumed WGS.

	Annual $PM_{2.5}$ emissions (tons/year)	**Maximum simulated concentrations (µg/m^3)**	**Number of sampling receptors with concentrations above 0.1 µg/m^3**
All point sources	472.96	5.9	66,659
FCCU only	228.61	0.97	8,499
FCCU with assumed WGS	80.01	0.50	1,250

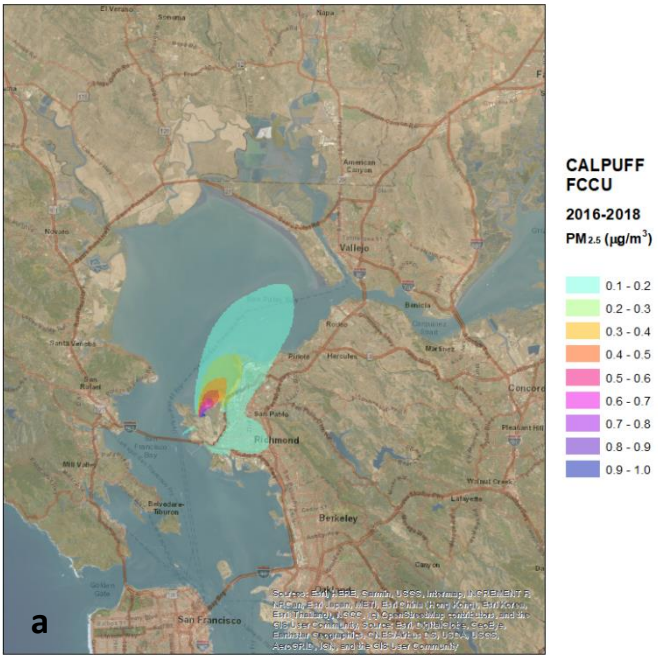

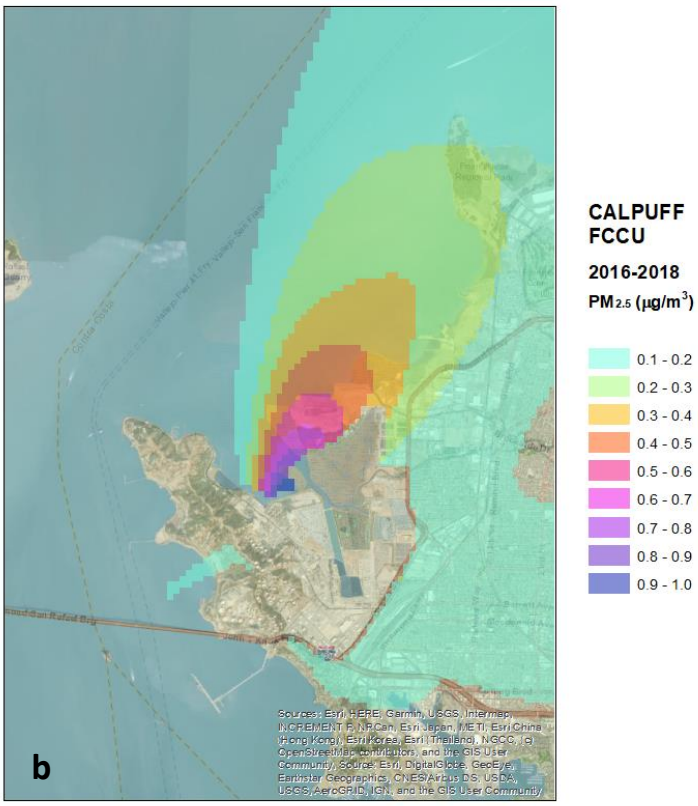

Figure 3.2.1: Three-year (2016–2018) average CALPUFF-simulated $PM_{2.5}$ concentrations for: (a) the 100-m receptor domain, and (b) a zoomed-in area of high concentrations. Emissions from the FCCU only (without a WGS) are included in these simulations. Concentrations inside the Chevron fence line and that are below 0.1 µg/m^3 are not shown.

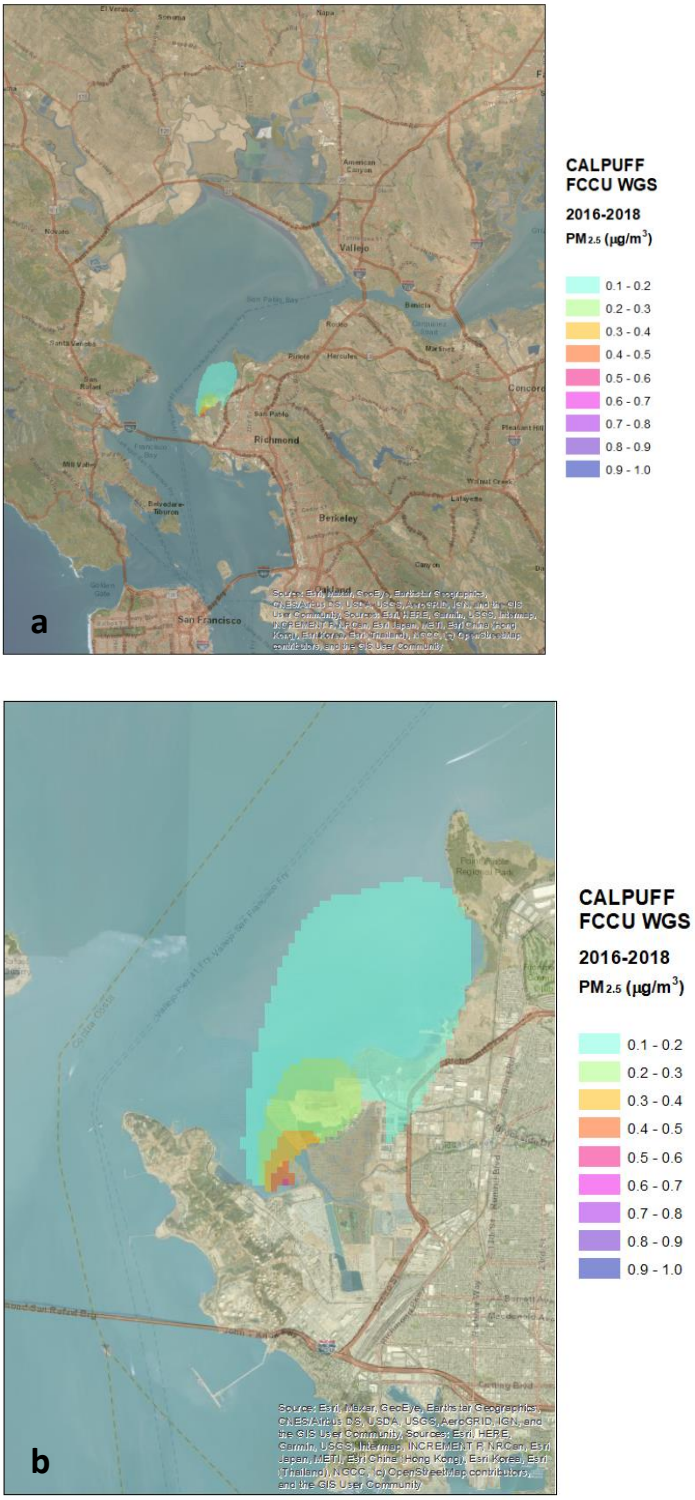

Figure 3.2.2: Three-year (2016–2018) average CALPUFF-simulated $PM_{2.5}$ concentrations for: (a) the 100-m receptor domain, and (b) a zoomed-in area of high concentrations. Emissions from the FCCU only (with an assumed WGS) are included in these simulations. Concentrations inside the Chevron fence line and that are below 0.1 µg/m^3 are not shown.

Summary

The purpose of this project is to estimate contributions of directly emitted fine particulate matter from major industrial facilities in the Bay Area to ambient $PM_{2.5}$ concentrations. Project findings are expected to support the District's AB 617 program, providing technical information to decision makers, planners, the AB 617 technical assessment team, and rule developers.

For this initial phase of the project, we estimated contributions of emissions from the Chevron refinery to ambient $PM_{2.5}$ levels for 2016–2018. Modeling analyses of the impacts of emissions from other Bay Area refineries and the Lehigh Cement factory on ambient $PM_{2.5}$ levels are under way using an approach similar to the one used for the Chevron refinery.

The technical approach developed for this project was carefully evaluated. Options were weighed and discussed among the modeling team, and the strategy that was anticipated to provide the best modeling results was adopted. In addition, consideration was given to providing results that would support the needs of anticipated end users.

The opening sections of this document provide detailed information on the purpose of the project, model selection, and types of analyses conducted. This document also provides a summary of emissions and meteorological input preparation, model execution, analysis and interpretation of model outputs, and QA/QC performed.

Key findings of the project include:

- Simulating three years provides better representation of average concentrations.
- CALPUFF results show some differences among the years simulated, but overall characteristics of the simulated $PM_{2.5}$ concentrations are consistent among the years.
- The single FCCU that accounts for about 48% of total $PM_{2.5}$ emissions from Chevron contributes about 16% of the peak three-year average contributions from all Chevron sources.
- Installation of a WGS, which reduces the FCCU emissions by 65%, reduces the peak three-year average contribution from the FCCU by 48%.
- The peak annual average $PM_{2.5}$ concentration is just outside the facility's northern fence line, but concentrations quickly diminish a short distance away from the facility.
- Peak monthly average $PM_{2.5}$ concentrations are higher in summer than in winter due to stronger vertical mixing during the summer months.

References

BAAQMD, 2017. Demonstration of SO_2 Precursor Contributions to $PM_{2.5}$ in the San Francisco Bay Area. Bay Area Air Quality Management District. (https://www.baaqmd.gov/~/media/files/planning-and-research/rules-and-regs/workshops/2017/reg-02/public-hearing/so2precursor_demonstration_final_report-pdf).

BAAQMD, 2018. Regulation 11, Rule 18 – Reduction of risk from air toxic emissions at existing facilities. https://www.baaqmd.gov/~/media/dotgov/files/rules/regulation-11-rule-18-reduction-of-risk-from-air-toxic-emissions-at-existing-facilities/documents/20171115_fr_1118-pdf.pdf

BAAQMD and WOEIP, 2019. Owning Our Air – The West Oakland Community Action Plan. https://www.baaqmd.gov/community-health/community-health-protection-program/west-oakland-community-action-plan

Brashers, B., Emery, C., 2019. User's Manual: The Mesoscale Model Interface Program Version 3.4.1. Ramboll US Corporation. https://www3.epa.gov/ttn/scram/models/relat/mmif/MMIFv3.4.1_Users_Manual.pdf

CARB, 2008. Diesel Particulate Matter Health Risk Assessment for the West Oakland Community. California Air Resources Board. https://ww3.arb.ca.gov/ch/communities/ra/westoakland/documents/westoaklandreport.pdf

City of Richmond, 2015. Chevron Refinery Modernization Project Environmental Impact Report, Consolidated Version Volumes 1 and 2, State Clearinghouse No. 2011062042. Available online at http://www.ci.richmond.ca.us/3552/Chevron-Richmond-Refinery-Modernization. Accessed March 23, 2021.

EPA, 1993. An evaluation of a solar radiation/delta-T method for estimating Pasquill–Gifford (P–G) stability categories. Technical Report prepared by the U.S. Environmental Protection Agency, Office of Air Quality Planning and Standards, Research Triangle Park, NC (EPA–454/R–93–055).

EPA, 1999. Science Algorithms of the EPA Models-3 Community Multiscale Air Quality (CMAQ) modeling system. EPA/600/R-99/030, March 1999. https://www.cmascenter.org/cmaq/science_documentation

EPA, 2009. Clarification on EPA-FLM recommended settings for CALMET. Memorandum prepared by the U.S. Environmental Protection Agency, Office of Air Quality Planning and Standards, Research Triangle Park, NC.

EPA, 2018. BenMAP: Environmental Benefits Mapping and Analysis Program-Community Edition User's Manual. July 2018. https://www.epa.gov/sites/production/files/2015-04/documents/benmap-ce_user_manual_march_2015.pdf

EPRI, 2019. SCICHEM Version 3.2.2: User's Guide. Electric Power Research Institute, Palo Alto, CA, December 2019.

Exponent, 2011. CALPUFF Modeling System Version 6 User Instructions. http://www.src.com/calpuff/download/CALPUFF_Version6_UserInstructions.pdf

Golder, D., 1972. Relations among stability parameters in the surface layer. *Boundary-Layer Meteorol.* **3**, 47–58. https://doi.org/10.1007/BF00769106

Karamchandani, P., Johnson, J., Yarwood, G., Knipping, E., 2014. Implementation and application of sub-grid-scale plume treatment in the latest version of EPA's third-generation air quality model, CMAQ 5.01. *J. Air Waste Manage. Assoc.* **64**, 453–467.

Koo, B., Jia, Y., Reid, S., Fang, Y., Matsuoka, J., 2020. High Resolution Modeling of Air Quality Impacts of Major Point Sources in the San Francisco Bay Area [Conference presentation]. A&WMA's 113th Annual Conference & Exhibition, San Francisco, CA, United States.

Ott, W. R., 1985. Total human exposure. *Environ Sci. Technol.* **19**, 880–886. https://doi.org/10.1021/es00140a001

Skamarock, W. C., Klemp, J. B., Dudhia, J., Gill, D. O., Liu, Z., Berner, J., Wang, W., Powers, J. G., Duda, M. G., Barker, D. M., Huang, X.-Y., 2019. A Description of the Advanced Research WRF Version 4. NCAR Tech. Note NCAR/TN-556+STR. https://doi.org/10.5065/1dfh-6p97

Tanrikulu, S., Koo, B., Reid, S., Fang, Y., Jia, Y., Cordova, J., Matsuoka, J., 2019. Updating CMAQ's Plume-in-Grid Treatment for the SAPRC07TC Chemistry Mechanism. Bay Area Air Quality Management District, San Francisco, CA, January 2019.

Tanrikulu, S., Reid, S., Koo, B., Jia, Y., Cordova, J., Matsuoka, J., and Fang, y., 2019: Fine particulate matter Data Analysis and Regional Modeling in the San Francisco Bay Area to Support AB 617. BAAQMD Air Quality Modeling and Data Analysis Section Publication No: 201901-017-PM.

Tanrikulu, S., Koo, B., Reid, S., Fang, Y., Jia, Y., Cordova, J., Matsuoka, J., 2019: Air Toxics Data Analysis and Regional Modeling in the San Francisco Bay Area to Support AB 617. BAAQMD Air Quality Modeling and Data Analysis Section Publication No: 201903-019-Toxics.

Appendix A – Emissions Inventory Preparation

As described in the body of this report, QC checks were performed on stack parameters for Chevron $PM_{2.5}$ sources prior to modeling. Table A.1 shows the results of range checks for each stack parameter, a step that was taken to ensure that all values fall within reasonable bounds.

In addition, the base elevation and stack height for each modeled source were added to calculate an effective stack height. These values were then compared with the vertical layer structure of the CALPUFF model to determine how emissions would be apportioned vertically. This comparison does not include plume rise.

About 388 tons of $PM_{2.5}$ (82% of the total) were being injected into CALPUFF layer 3, which begins at a height of 60 m and is 40 m thick, as shown in Table A.2.

Table A.1: Results of range check for stack parameters assigned to Chevron sources.

Parameter	Base Elevation (m)	Stack Height (m)	Stack Diameter (m)	Exit Temperature (°K)	Exit Velocity (m/s)	$PM_{2.5}$ Emissions (tons/year)
Minimum	0	1.83	0.09	293.15	1.60	0.0001
Maximum	25.71	75.76	8.53	1273.15	53.35	228.6

Table A.2: Results of mapping sources and emissions to CALPUFF layers.

CALPUFF Layer	Layer Top Height (m)	Layer Thickness (m)	Number of Sources	$PM_{2.5}$ Emissions (tons/year)
1	20	20	26	3.44
2	40	20	55	81.21
3	80	40	37	387.78
4	160	80	1	0.53
5	320	160		
6	640	320		
7	1,200	560		
8	2,000	800		
9	3,000	1,000		
10	4,000	1,000		

Appendix B – Meteorological Model Evaluation

The WRF model was applied for three years (2016–2018) and evaluated against available surface and upper air observations, especially for its 1-km modeling domain. Ramboll's METSTAT program[2] was used for evaluating the model against surface observations. This program compares hourly average WRF-simulated meteorological fields against observations, calculates statistical measures such as mean observation, mean simulation, bias, error, gross error and index of agreement, and tabulates and graphically displays findings.

For evaluating the model against upper air measurements, a skew-T plot program was used. This program plots simulated and observed temperatures and humidity in the vertical direction.

A summary table of estimated statistical measures is provided in the main body of this document. Time series comparisons between simulated and observed wind speed, wind direction, and temperatures are presented in Section B.1. Sample skew-T plots are presented in section B.2.

B.1 Time Series Comparisons

We compared simulated winds and temperatures against observations to evaluate the model. Even though the model was evaluated against available observations archived at the National Center for Atmospheric Research and in the District's Data Management System, in this Appendix, we show time series plots only at the Chevron facility. To better show comparison details, time series plots are displayed for discrete calendar quarters.

Figures B.1 through B.9 show time series plots of daily average observed and WRF-simulated wind speed, wind direction, and temperature for 2016, 2017, and 2018, respectively. As these figures show, the WRF-simulated winds and temperatures match the observed trends exceptionally well for the whole simulation period. This model performance is due to the Modeling and Analysis Section's continuous evaluation of WRF and efforts to improve model performance where possible. Ingesting data from the relatively dense Bay Area observation network into WRF also helps improve its performance.

Note that the y-axis showing wind direction spans from 0 to 360 degrees in Figures B.2, B.5, and B.7. Comparing wind directions slightly above 0 degrees and below 360 degrees can be falsely interpreted as significant mismatches between observations and simulations. In fact, 0 and 360 degrees overlap and directions slightly above 0 degrees and below 360 degrees should be interpreted as being in reasonably good agreement.

Despite overall good performance, the WRF model systemically underestimates wind speed and overestimates temperatures during summer months. This behavior of WRF may be caused by

[2] http://www.camx.com/download/support-software.aspx

several factors and is more pronounced at the Chevron meteorological site compared with other sites in the region (data not shown). Influencing factors likely include a sharp temperature gradient between the Pacific Ocean and inland that promotes the development of a strong sea breeze in the afternoons of most summer days, a sharp water–land contrast, and strong terrain influence on air flow. It is unlikely the model will be able to resolve these physical features at 1-km resolution.

The overestimation of temperature is thought to be due to an underestimation of wind speeds, which can result in a lack of inland penetration of the cold marine layer.

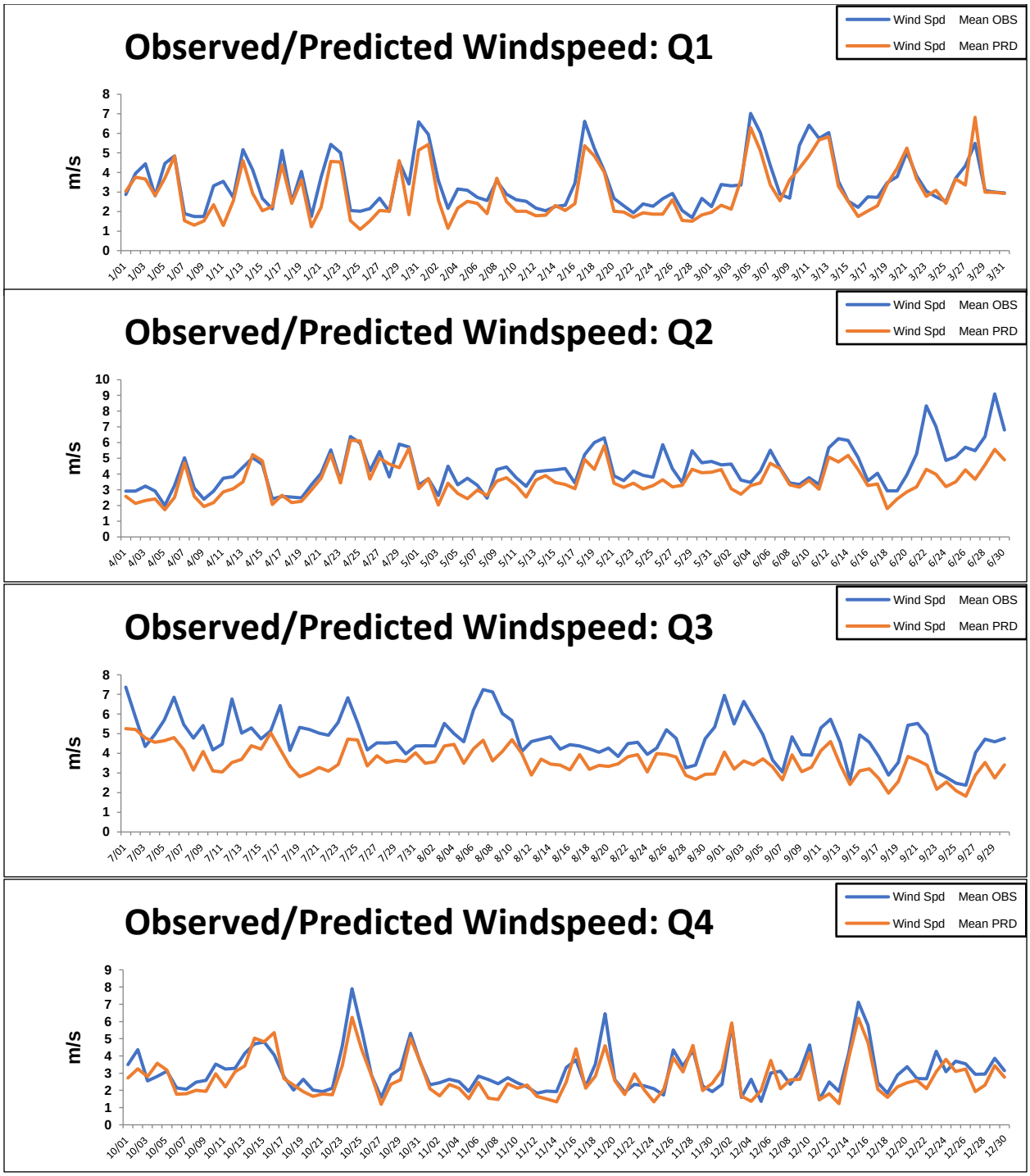

Figure B.1: Daily time series of observed and simulated wind speed at the Chevron meteorological tower in Richmond for each quarter of 2016. “Mean OBS” is for all observations averaged over the 1-km domain. “Mean PRD” is for all prediction fields at the observation sites averaged over the 1-km domain.

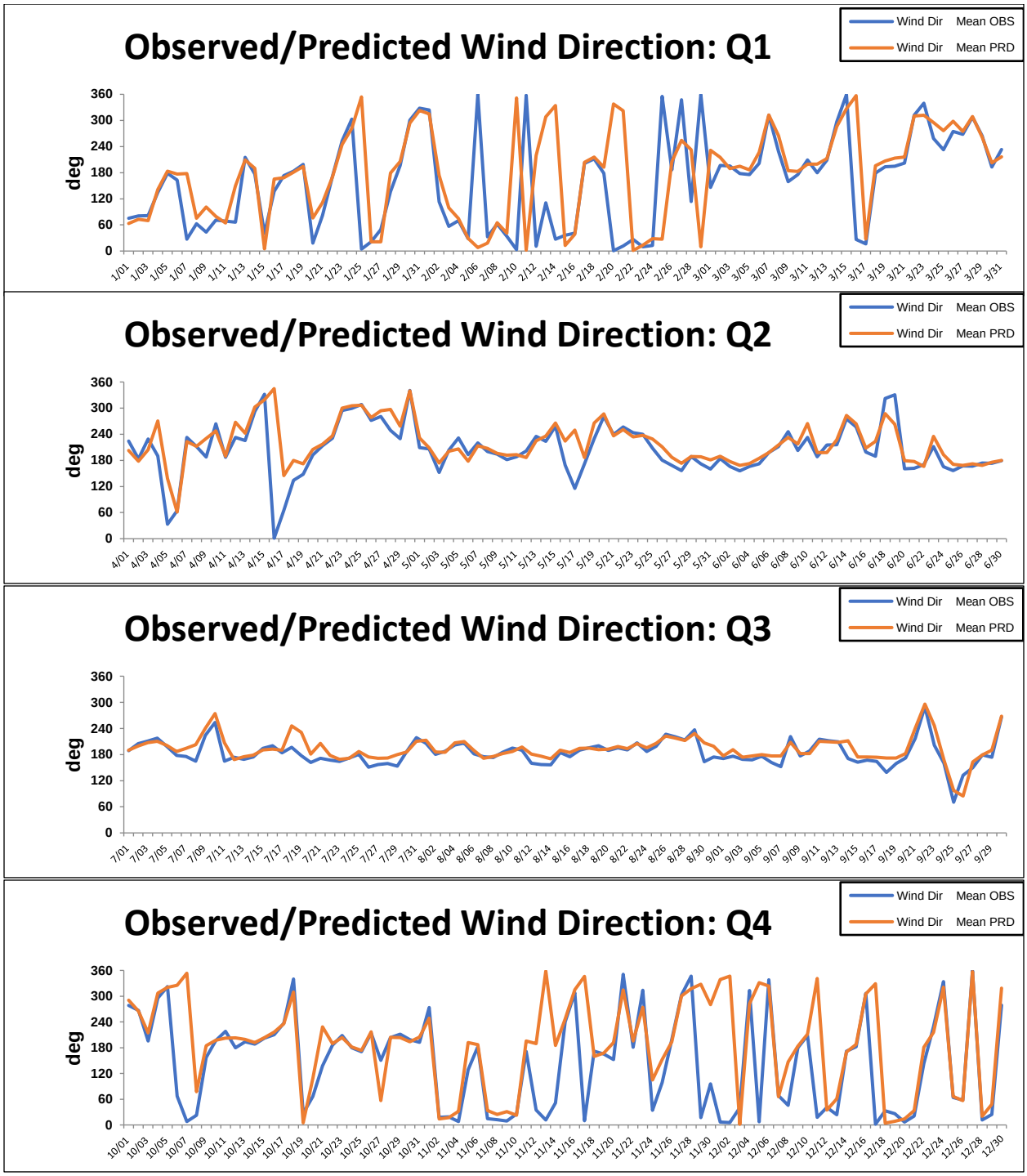

Figure B.2: Daily time series of observed and simulated wind direction at the Chevron meteorological tower in Richmond for each quarter of 2016. Note that 0 and 360 degrees overlap.

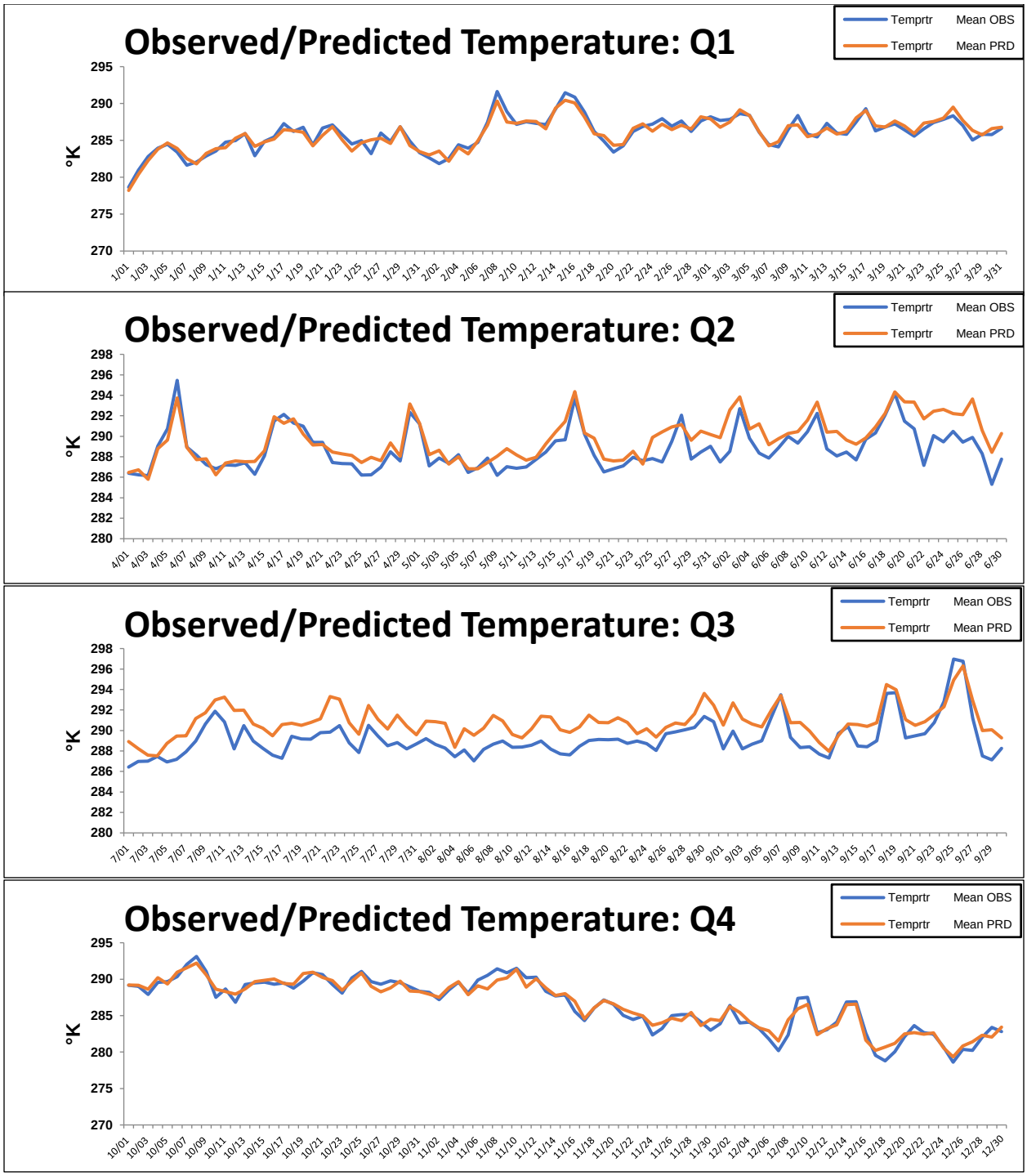

Figure B.3: Daily time series of observed and simulated temperature at the Chevron meteorological tower in Richmond for each quarter of 2016.

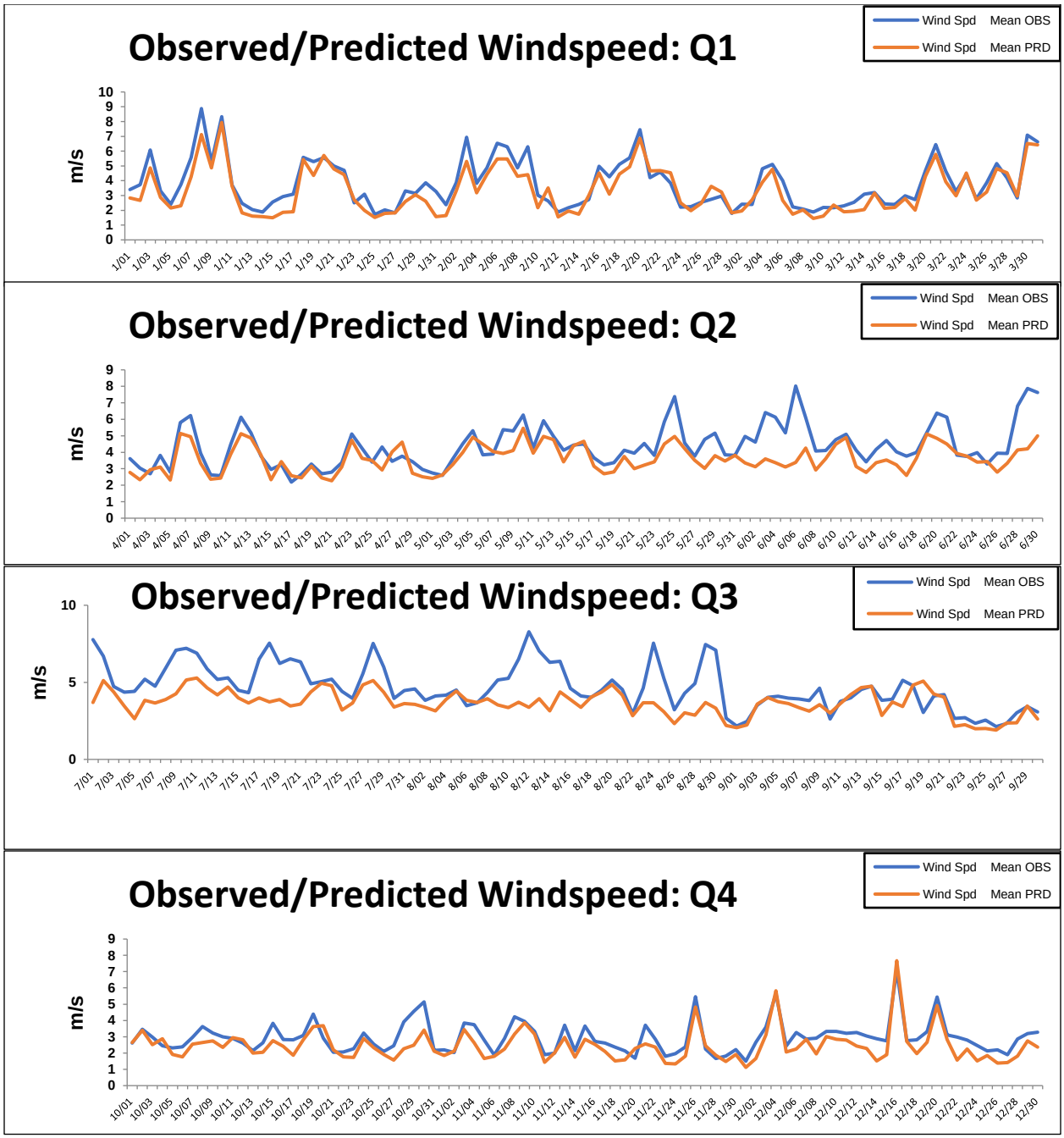

Figure B.4: Daily time series of observed and simulated wind speed at the Chevron meteorological tower in Richmond for each quarter of 2017. “Mean OBS” is for all observations averaged over the 1-km domain. “Mean PRD” is for all prediction fields at the observation sites averaged over the 1-km domain.

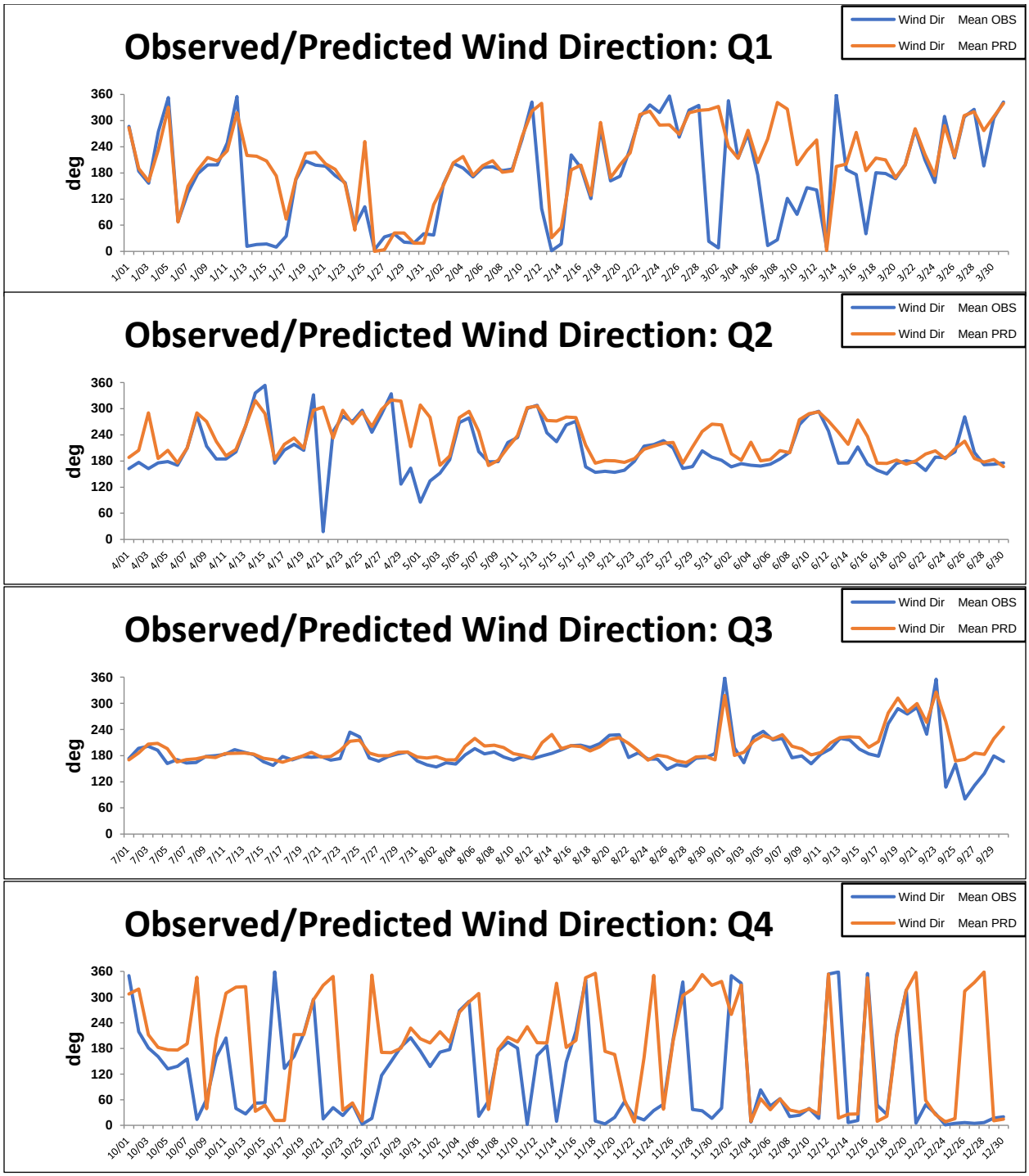

Figure B.5: Daily time series of observed and simulated wind direction at the Chevron meteorological tower in Richmond for each quarter of 2017. Note that 0 and 360 degrees overlap.

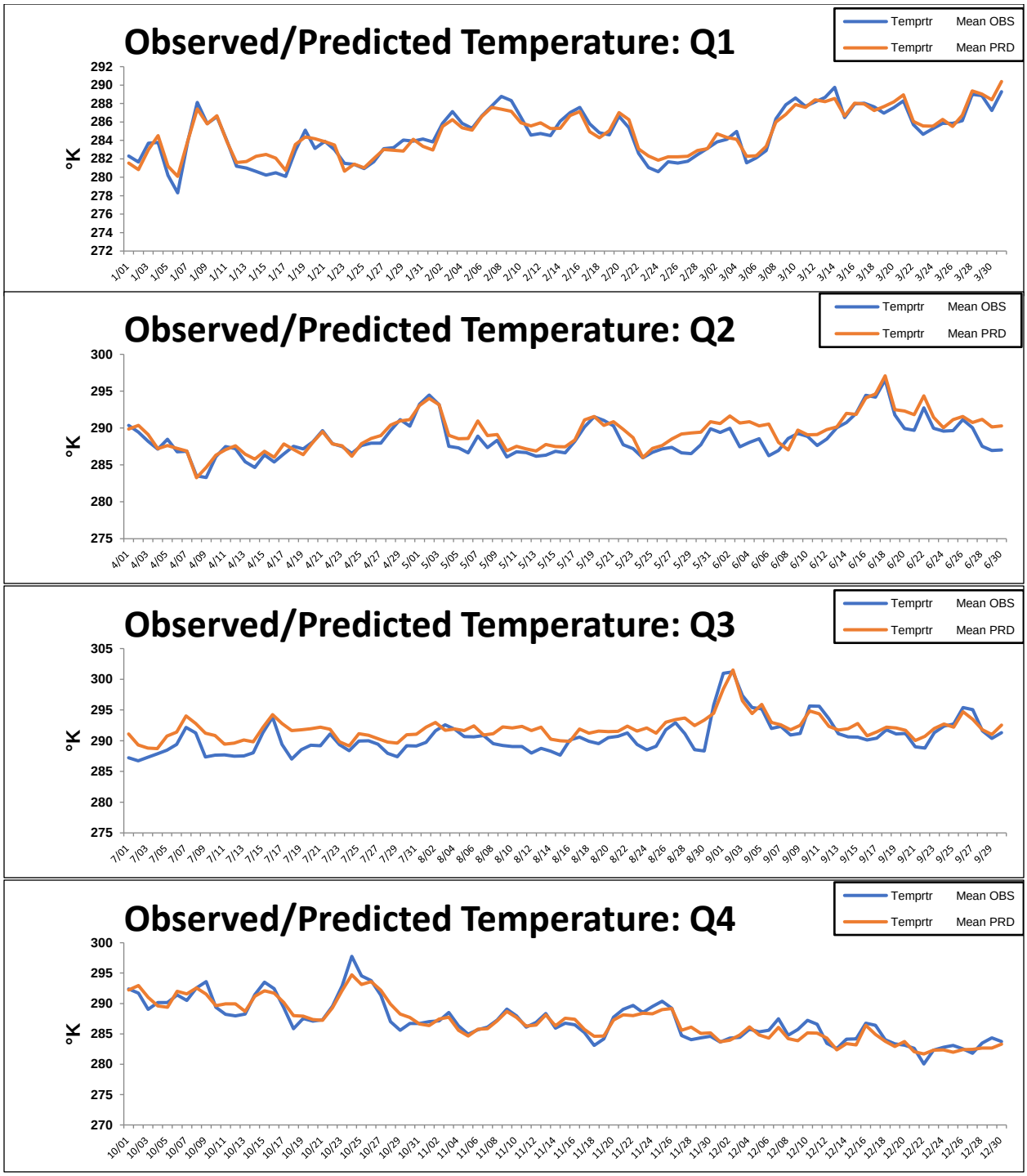

Figure B.6: Daily time series of observed and simulated temperature at the Chevron meteorological tower in Richmond for each quarter of 2017.

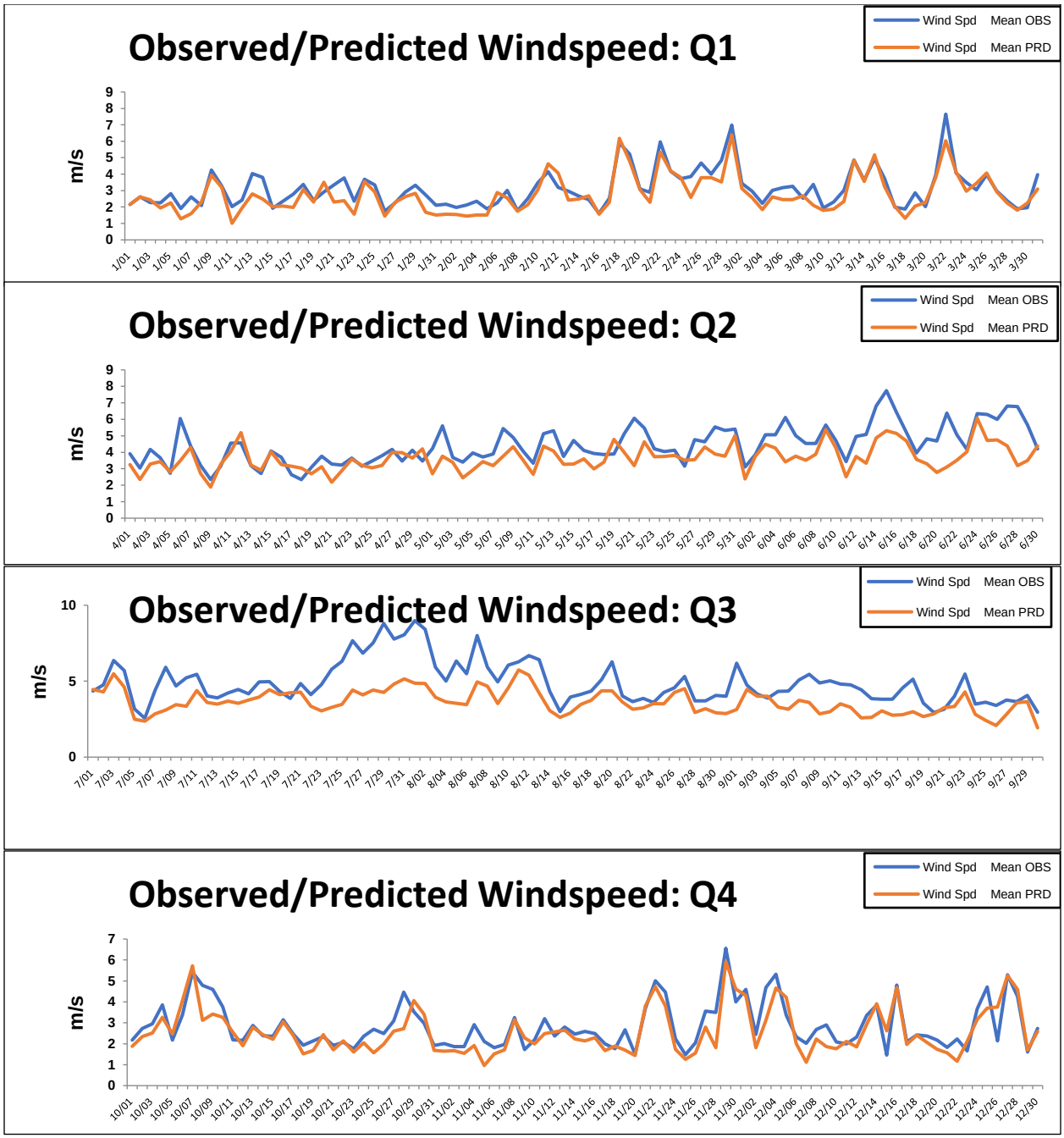

Figure B.7: Daily time series of observed and simulated wind speed at the Chevron meteorological tower in Richmond for each quarter of 2018. “Mean OBS” is for all observations averaged over the 1-km domain. “Mean PRD” is for all prediction fields at the observation sites averaged over the 1-km domain.

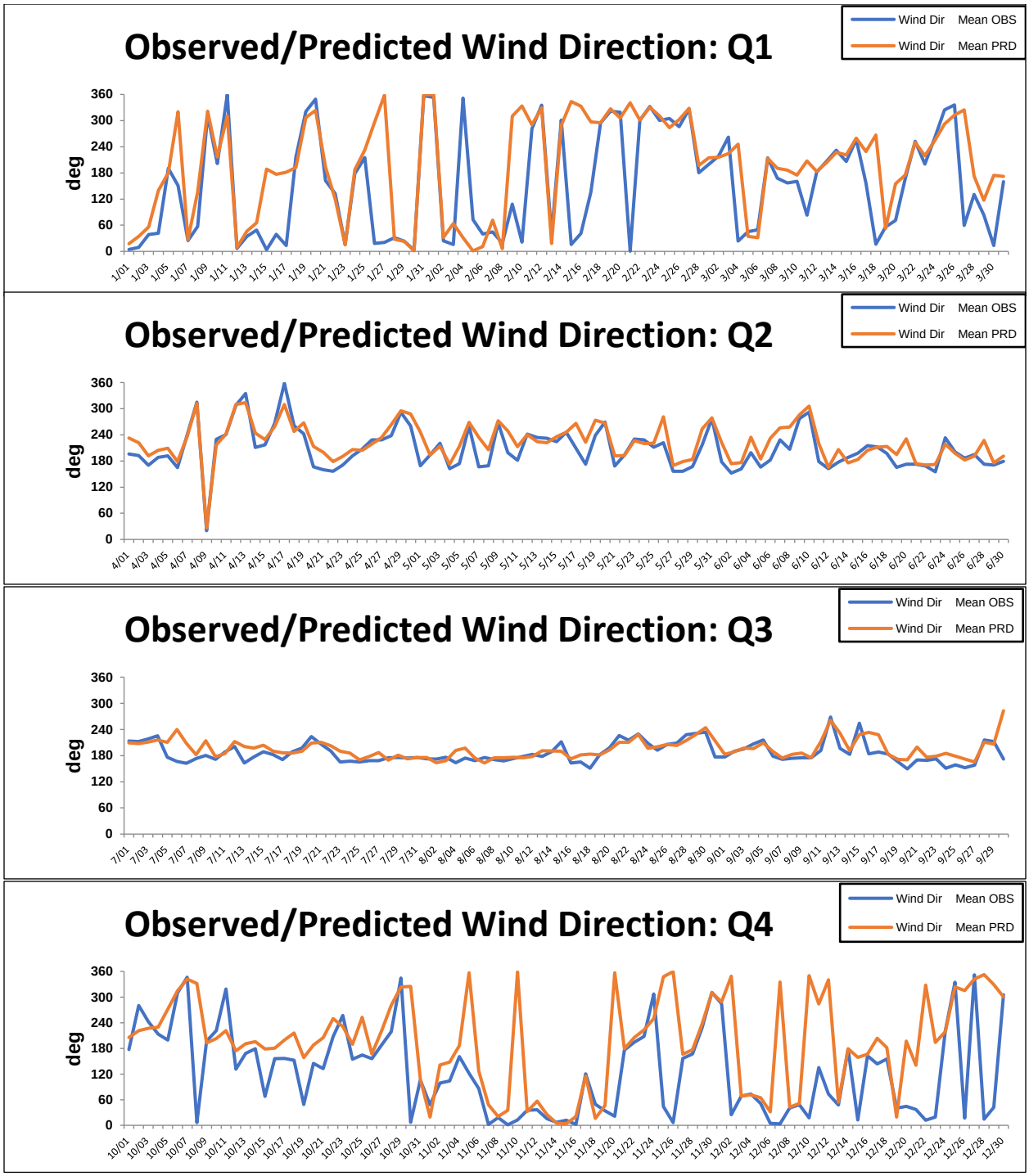

Figure B.8: Daily time series of observed and simulated wind direction at the Chevron meteorological tower in Richmond for each quarter of 2018. Note that 0 and 360 degrees overlap.

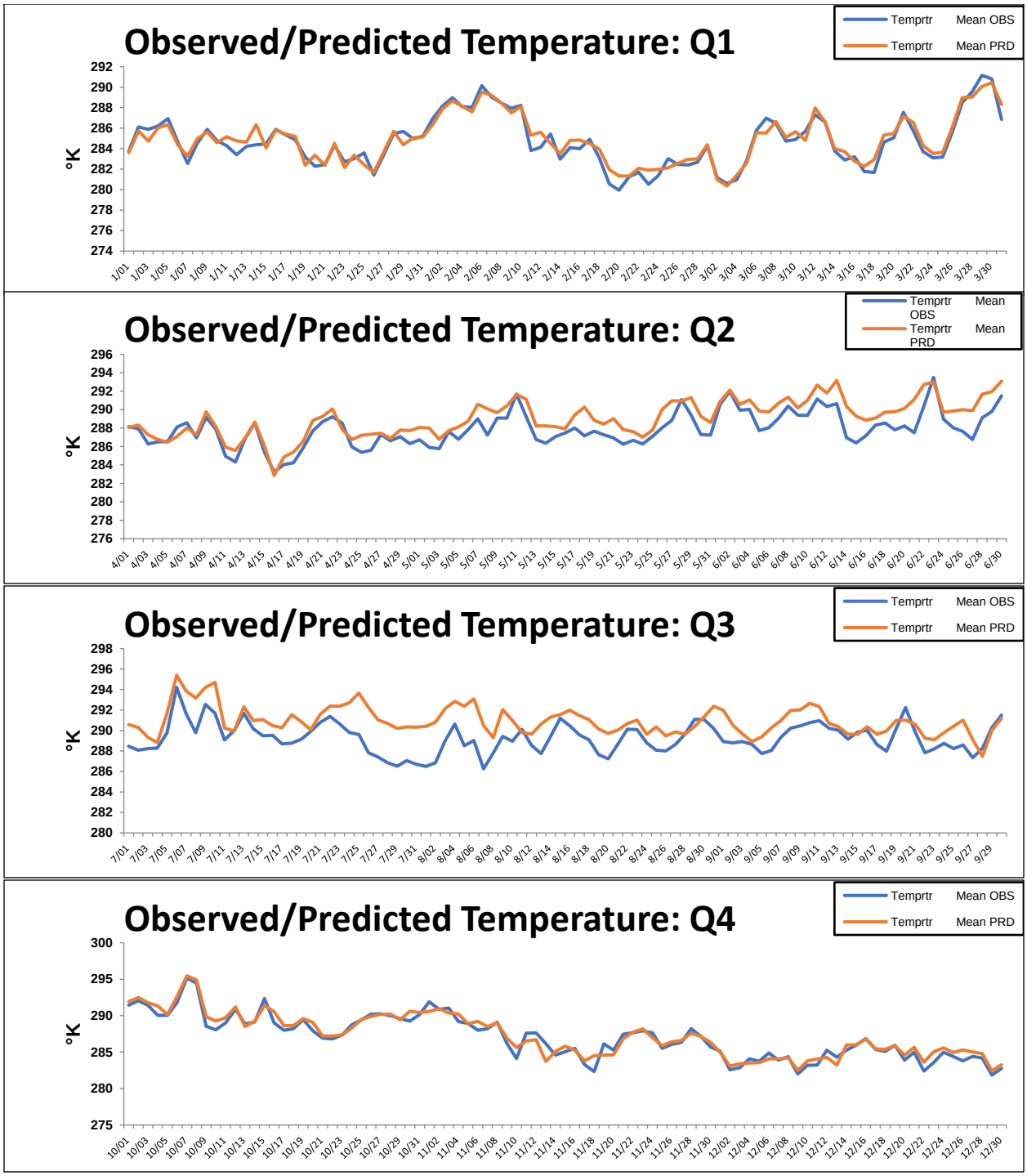

Figure B.9: Daily time series of observed and simulated temperature at the Chevron meteorological tower in Richmond for each quarter of 2018.

B.2 Evaluating the WRF Model Against Upper Air Measurements

One upper air meteorological measurement station, located at the Oakland International Airport and operated by the National Weather Service, is within the 1-km WRF modeling domain. Two daily measurements are conducted at 00 GMT and 12 GMT (4:00 pm and 4:00 am PST, respectively).

Outputs for the 1-km WRF model domain were compared with measurements at this site. Day by day, simulations matched observations exceptionally well. Figures B.10 and B.11 show comparisons between simulations and observations for a winter and summer day for 2018. These days are randomly selected for the purpose of demonstration. They do not necessarily show the best or worst match between the simulations and observations.

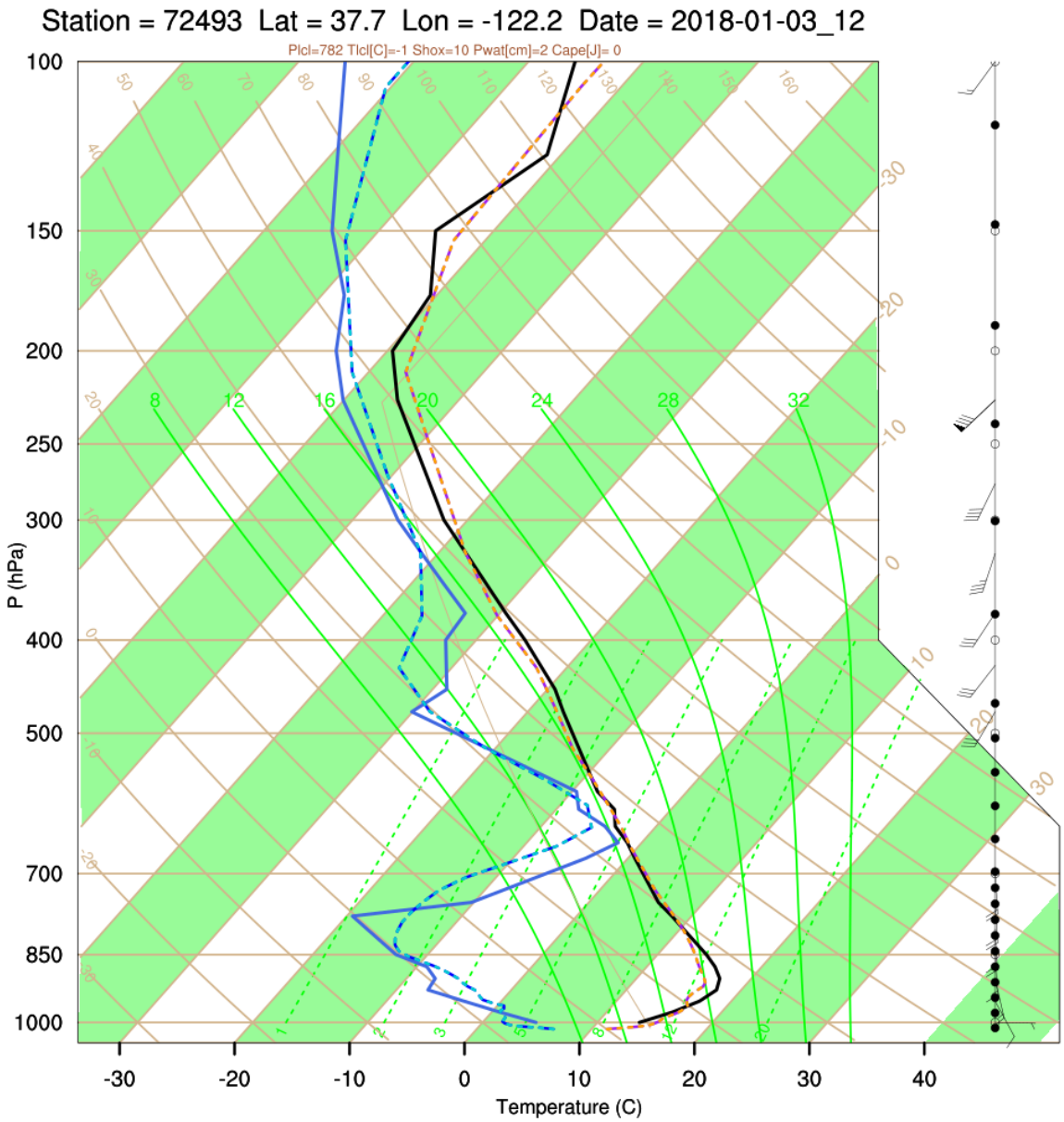

Figure B.10: A skew-T plot showing simulated (dashed lines) and observed (solid lines) temperatures (orange and black) and humidity (blue) at Oakland on January 3, 2018, at 12 GMT. Observed wind barbs at pressure levels are shown on the right y-axis.

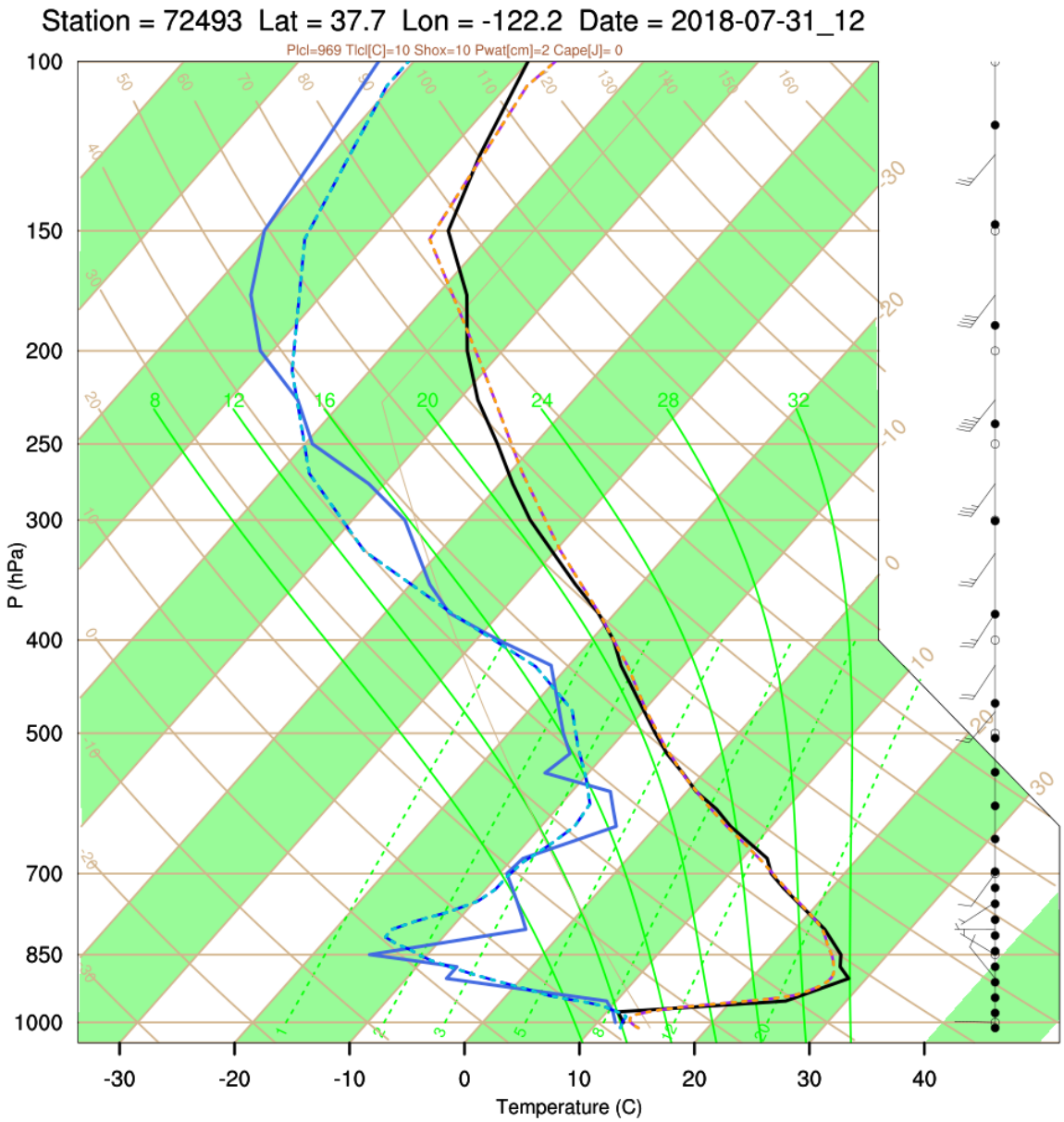

Figure B.11: A skew-T plot showing simulated (dashed lines) and observed (solid lines) temperatures (orange and black) and humidity (blue) at Oakland on July 31, 2018, at 12 GMT. Observed wind barbs at pressure levels are shown on the right y-axis.

Appendix C – CALPUFF Modeling Options

Primary $PM_{2.5}$ emitted from the Chevron facility was modeled as an inert $PM_{2.5}$ species, i.e., secondary $PM_{2.5}$ formation in the atmosphere was not considered for this project. Pollutant removal processes due to wet scavenging and dry deposition were included. Parameters for wet scavenging and dry deposition are shown in Table C.1. Other CALPUFF modeling options used in this study are listed in Table C.2.

Table C.1: Parameters for wet scavenging and dry deposition.

Parameter		Value
Scavenging coefficient	Liquid precipitation	0.0001 s^{-1}
	Frozen precipitation	0.00003 s^{-1}
Particle size distribution	Geometric mean diameter	0.48 µm
	Geometric standard deviation	2.0 µm
Reference cuticle resistance		30 s/cm
Reference ground resistance		10 s/cm
Reference pollutant reactivity		8
# of particle-size intervals used to evaluate effective particle deposition velocity		9
Vegetation state in unirrigated areas		Active and unstressed vegetation

Table C.2: CALPUFF modeling technical options used in this study.

Option	Selected
Vertical distribution used in the near field	Gaussian
Terrain adjustment	Partial plume path adjustment
Subgrid-scale complex terrain	Not modeled
Near-field puffs modeled as elongated slugs	No
Transitional plume rise	Transitional rise computed
Stack tip downwash	Yes
Building downwash	No
Method used to compute plume rise for point sources not subject to building downwash	Briggs plume rise
Vertical wind shear modeled above stack top	No
Puff splitting	No
Gravitational settling (plume tilt)	No
Method used to compute dispersion coefficients	PG dispersion coefficients for rural areas; MP coefficients in urban areas
PG sigma (y, z) adjusted for roughness	No
Partial plume penetration of elevated inversion modeled for point sources	Yes
Strength of temperature inversion	Computed from measured/default gradients

Option	Selected
PDF used for dispersion under convective conditions	No
Subgrid TIBL module used for shoreline	No
Boundary conditions	No
Land-use categories for which urban dispersion is assumed	13

Appendix D – CALPUFF Results

The purpose of this appendix is to provide additional information on CALPUFF results and to present findings from selected model performance evaluations. Because observations at air monitoring stations include $PM_{2.5}$ contributions from all sources (not just Chevron), it is impossible to evaluate the model results against them. Therefore, we attempted to evaluate the model qualitatively. Examples provided include (1) examining the model's ability to capture monthly, seasonal, and year-to-year variability in concentration levels in response to changes in meteorological conditions; and (2) comparing CALPUFF results against simulations performed using a different model with the same inputs.

Figure D.1 shows the annual average CALPUFF-simulated $PM_{2.5}$ concentrations for 2016, 2017, and 2018 across the 100-m receptor domain. There are some variations in concentrations among these years, which are thought to be due to year-to-year variability in meteorological conditions.

First, the areal extent of concentrations between 0.1 $\mu g/m^3$ and 0.5 $\mu g/m^3$ is different among these years. In 2016 and 2018, concentrations in this bin reached further to the east (near Vallejo) and to the north (near American Canyon) compared with 2017, possibly due to stronger westerly winds during those years. In 2017, concentrations reached Treasure Island in the south while remaining to the north side of this island during 2016 and 2018, possibly due to stronger easterly winds in 2017.

In addition, monthly average $PM_{2.5}$ concentrations were calculated for each year, and the top five values within each month were then averaged to provide a representation of peak concentration levels. Differences in these top five monthly average concentrations were also evident among the three years, as shown in Figure D.2.

The model was able to capture differences among the same months across the years, as well as monthly variations within the same year. Differences among the same months across the years are significantly smaller than monthly variations within the same year. This is because vertical mixing is stronger during summer months, allowing more pollutants to reach ground level than in non-summer months.

Next, the number of receptors with annual average concentrations above 0.1 $\mu g/m^3$ was compared among the years, as shown in Table D.1. The number of receptors did not change significantly from year to year, indicating that while the shape of the emissions plume is different for each year due to year-specific meteorological conditions, the overall size of the area impacted does not change significantly.

Figure D.3 shows a close-up map of the 100-m receptor domain for 2016, 2017, and 2018. Areas covered by concentrations between 0.5 $\mu g/m^3$ and 1.0 $\mu g/m^3$ extend further toward the east side of Richmond Parkway in 2018 than in 2016 and 2017. This close-up map also shows that year-to-year variability in concentrations is captured by the model.

To further evaluate CALPUFF, we simulated $PM_{2.5}$ for 2016 using the SCICHEM model with the same emissions and meteorological inputs for that year. While exhibiting some differences due to different plume dynamics representations, results from the two models are qualitatively similar to each other, as shown in Figure D.4, confirming that the CALPUFF-simulated concentrations are reasonable.

For reference, we also plotted simulated annual average concentrations for 2016, 2017, and 2018 emissions from only the FCCU for the 100-m receptor domain (Figure D.5) and for a close-up of the 100-m domain (Figure D.6). Both sets of figures look reasonable.

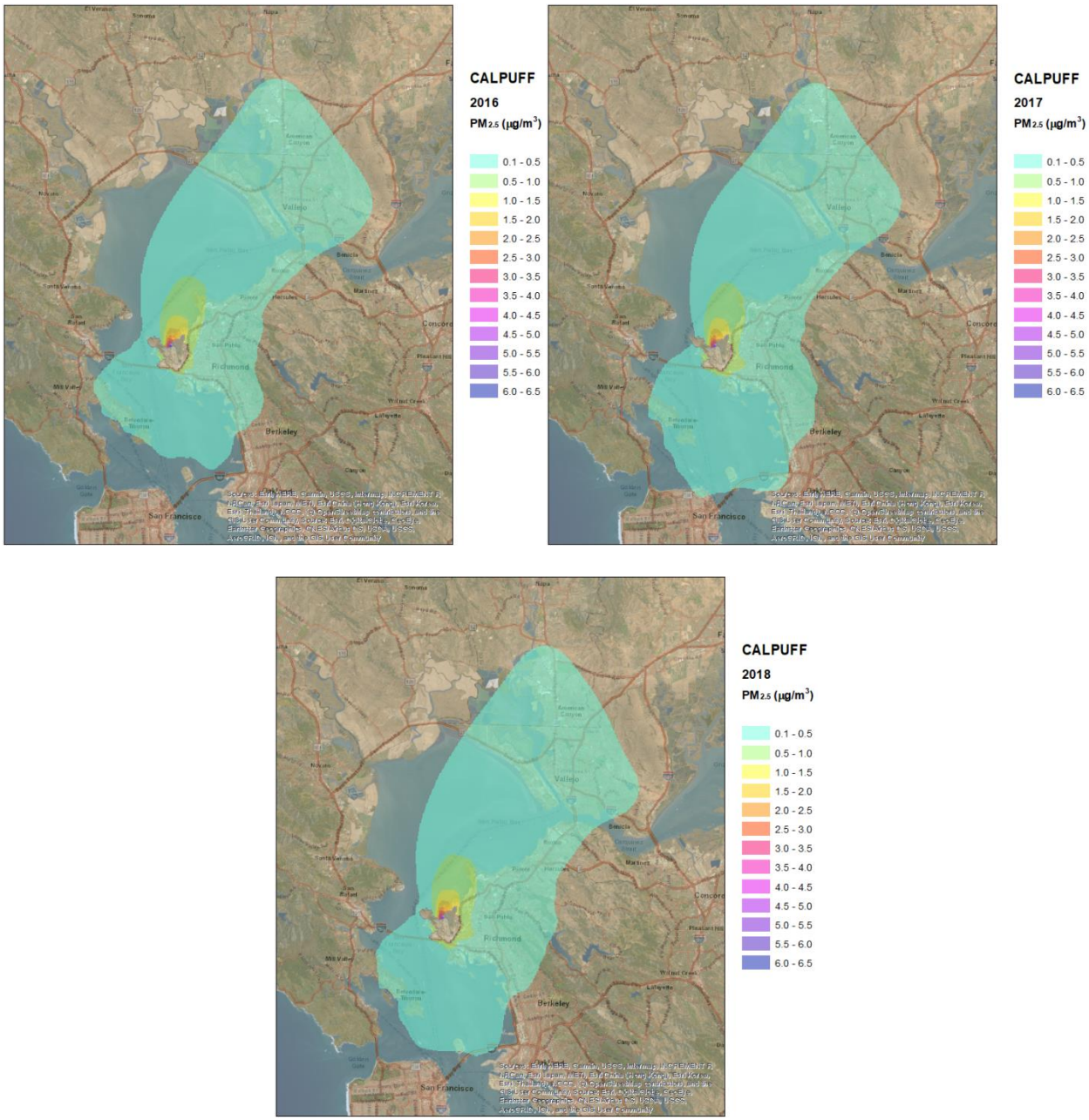

Figure D.1: Annual average CALPUFF-simulated $PM_{2.5}$ concentrations for the 100-m receptor domain for 2016, 2017, and 2018. $PM_{2.5}$ emissions from all (119) point sources were included in these simulations.

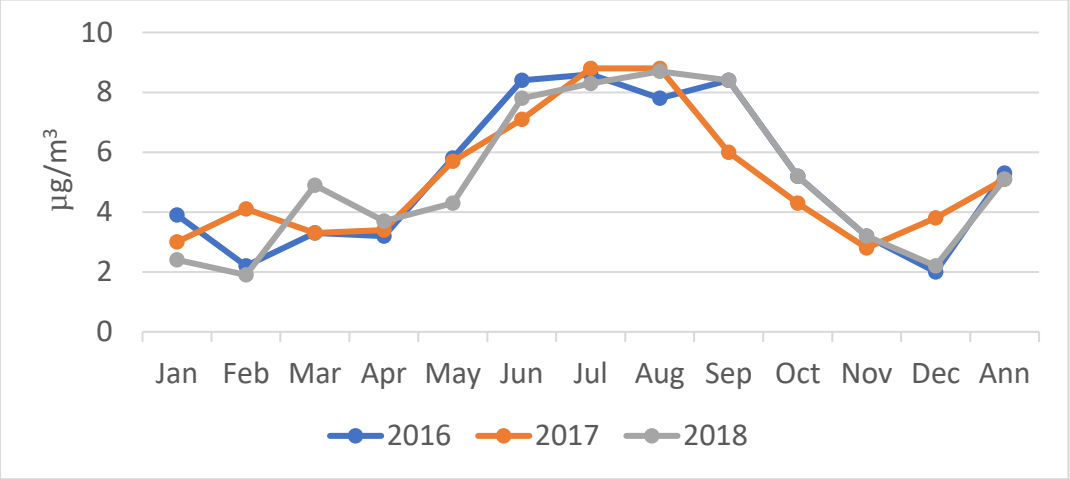

Figure D.2: Average of top five monthly average $PM_{2.5}$ concentrations for 2016, 2017, and 2018.

Table D.1: Number of 100-m receptors with CALPUFF-simulated annual average $PM_{2.5}$ concentrations above 0.1 µg/m³.

2016	2017	2018
65,012	66,040	70,059

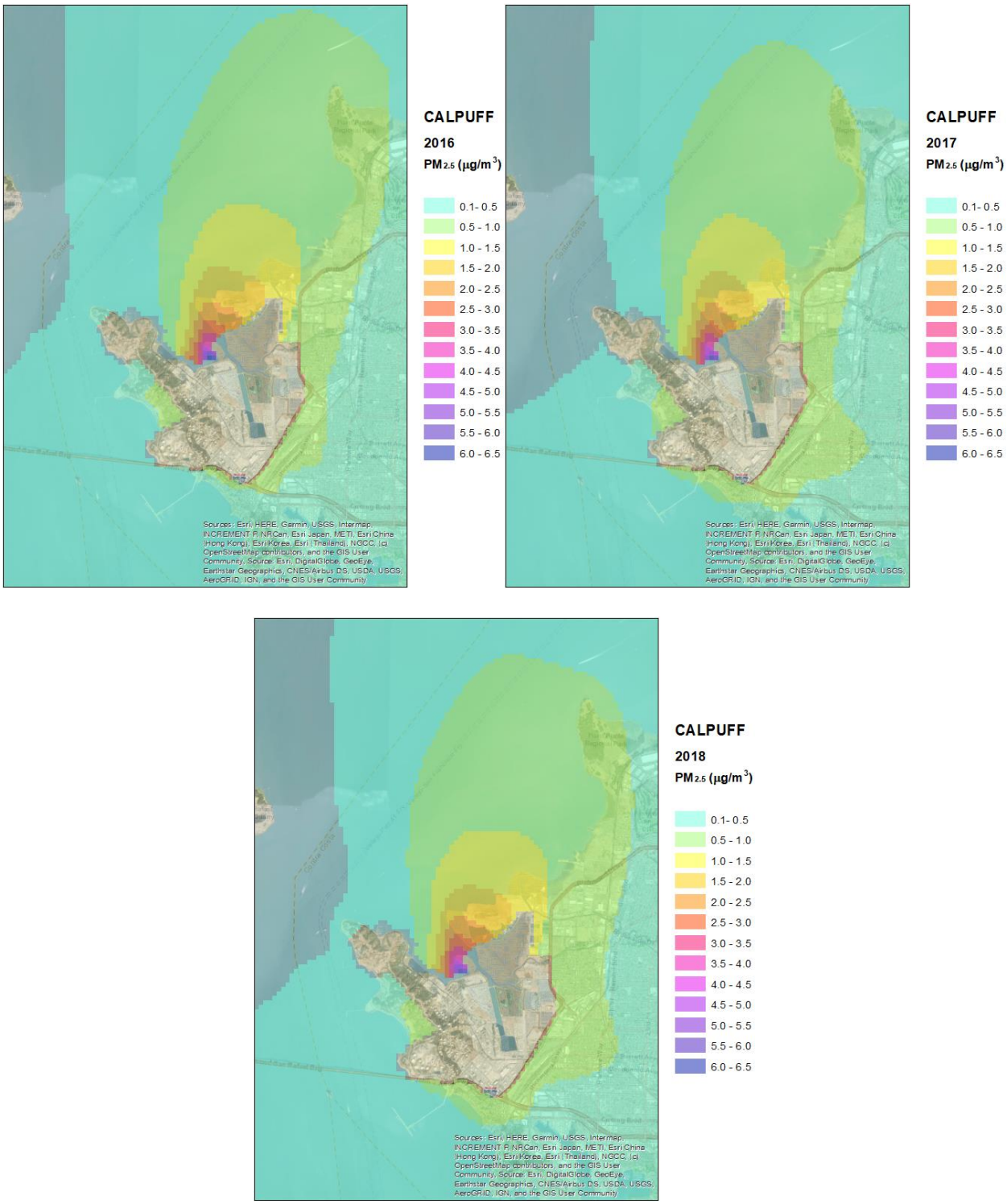

Figure D.3: Annual average CALPUFF-simulated $PM_{2.5}$ concentrations for 2016, 2017, and 2018 for a subset of the 100-m receptor domain that includes high-concentration areas. $PM_{2.5}$ emissions from all (119) point sources were included in these simulations.

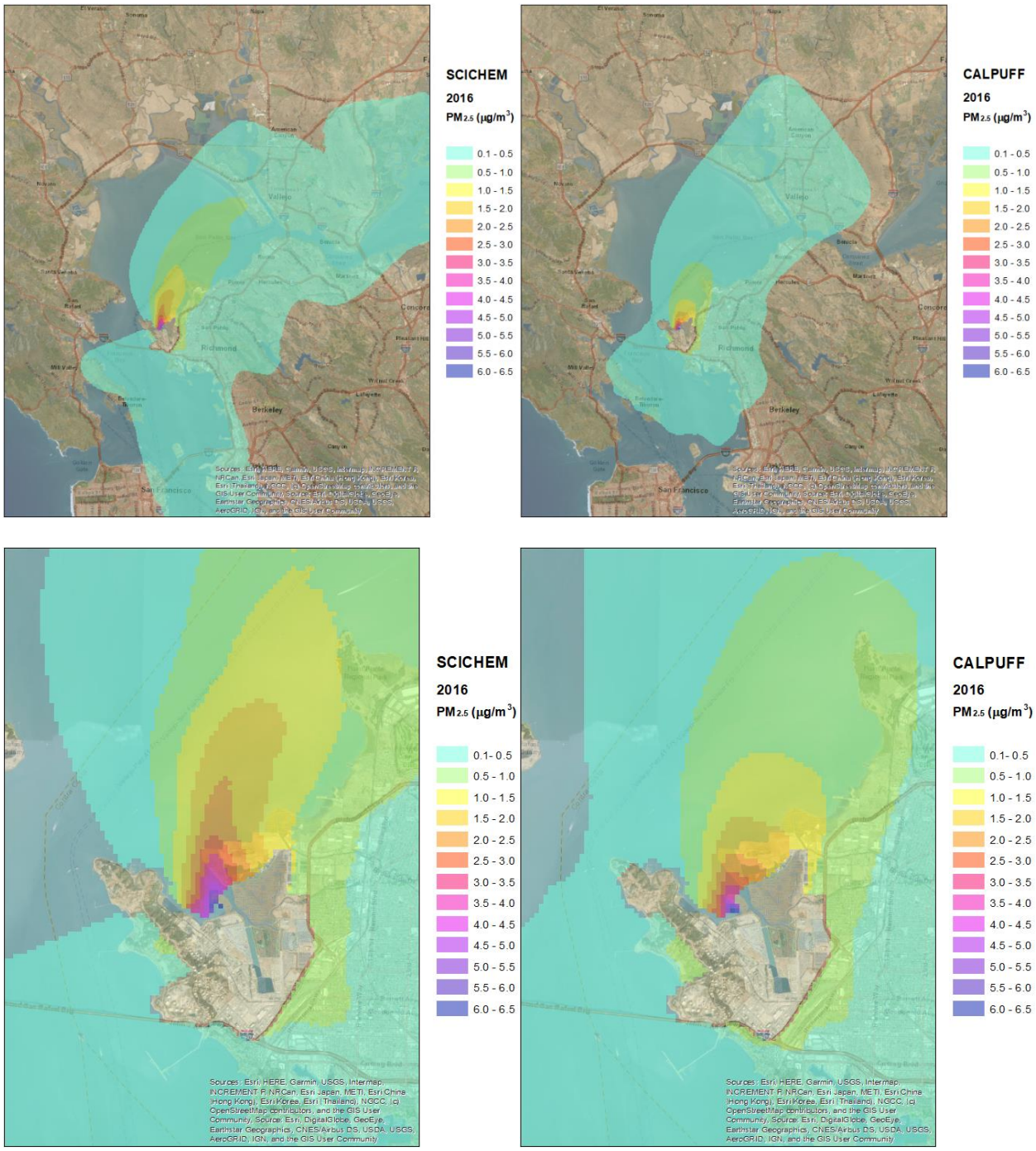

Figure D.4: Annual average $PM_{2.5}$ concentrations using SCICHEM and CALPUFF for 2016. Upper panels show the entire 100-m receptor domain and lower panels show a subset of high-concentration areas within the 100-m domain. Emissions from all (119) sources were included in these simulations.

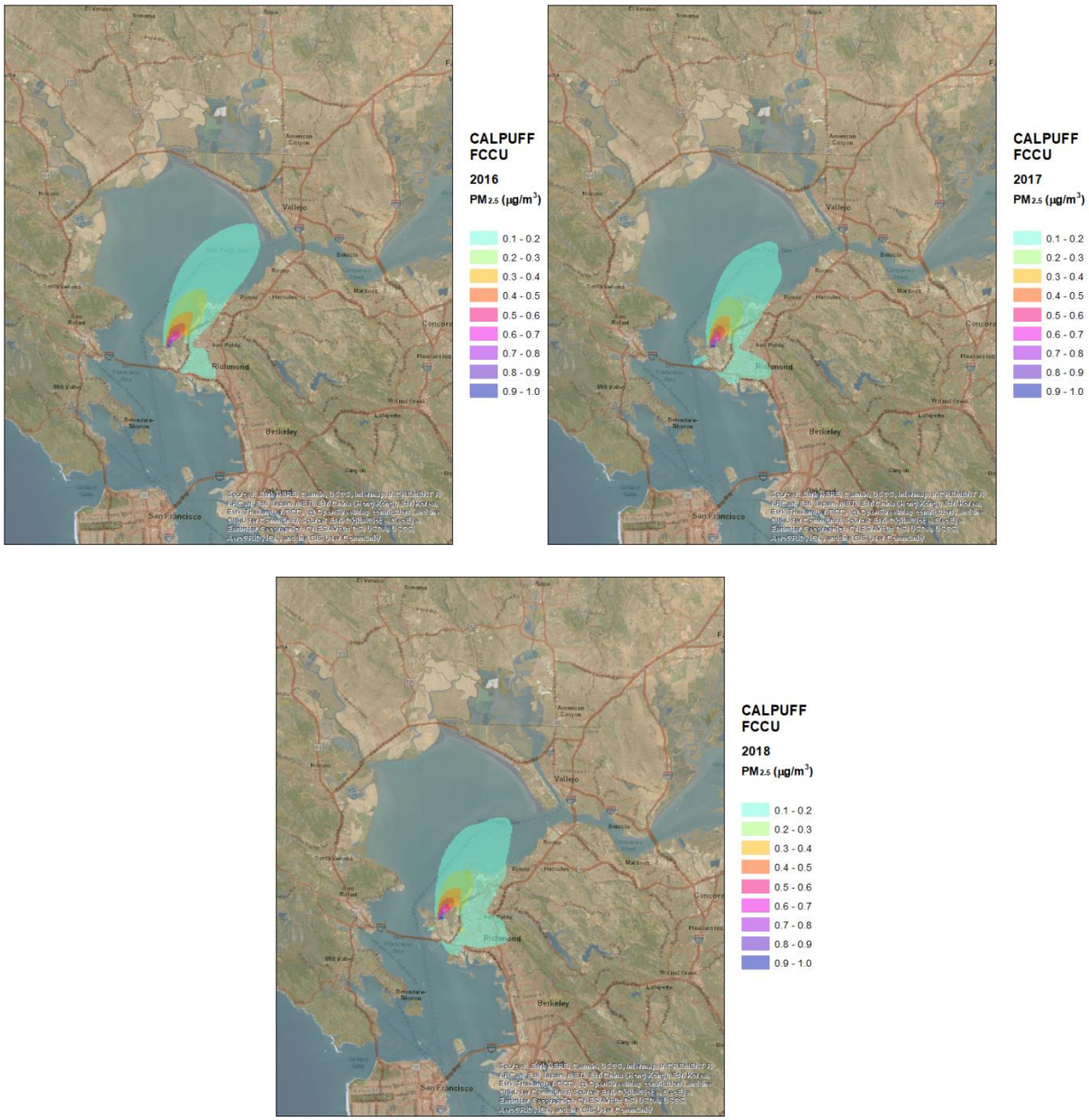

Figure D.5: Annual average CALPUFF-simulated $PM_{2.5}$ concentrations for the 100-m receptor domain for 2016, 2017, and 2018. $PM_{2.5}$ emissions from the FCCU only (without a WGS) were included in these simulations.

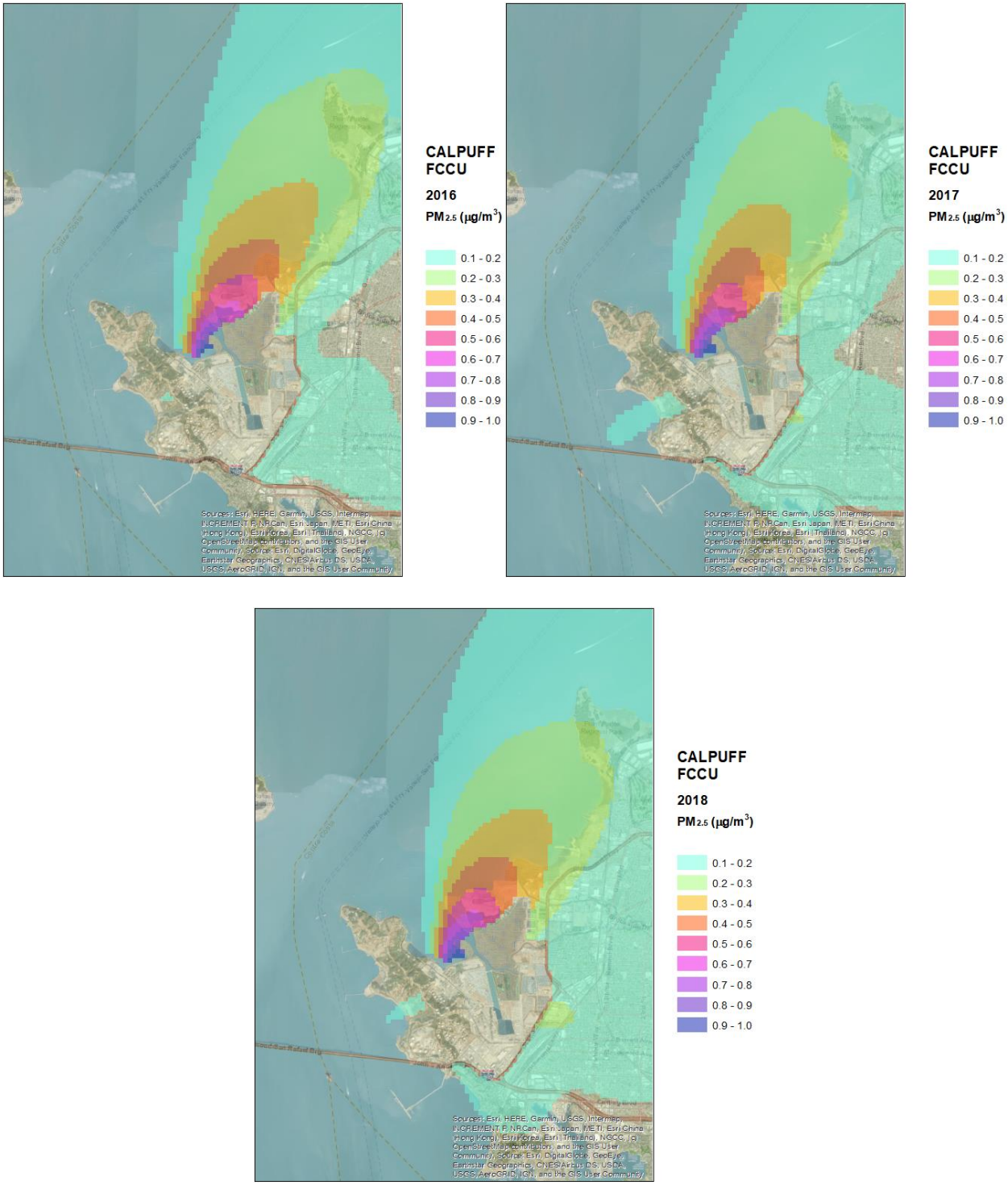

Figure D.6: Annual average CALPUFF-simulated $PM_{2.5}$ concentrations for 2016, 2017, and 2018 for a subset of the 100-m receptor domain that includes high-concentration areas. $PM_{2.5}$ emissions from the FCCU only (without a WGS) were included in these simulations.